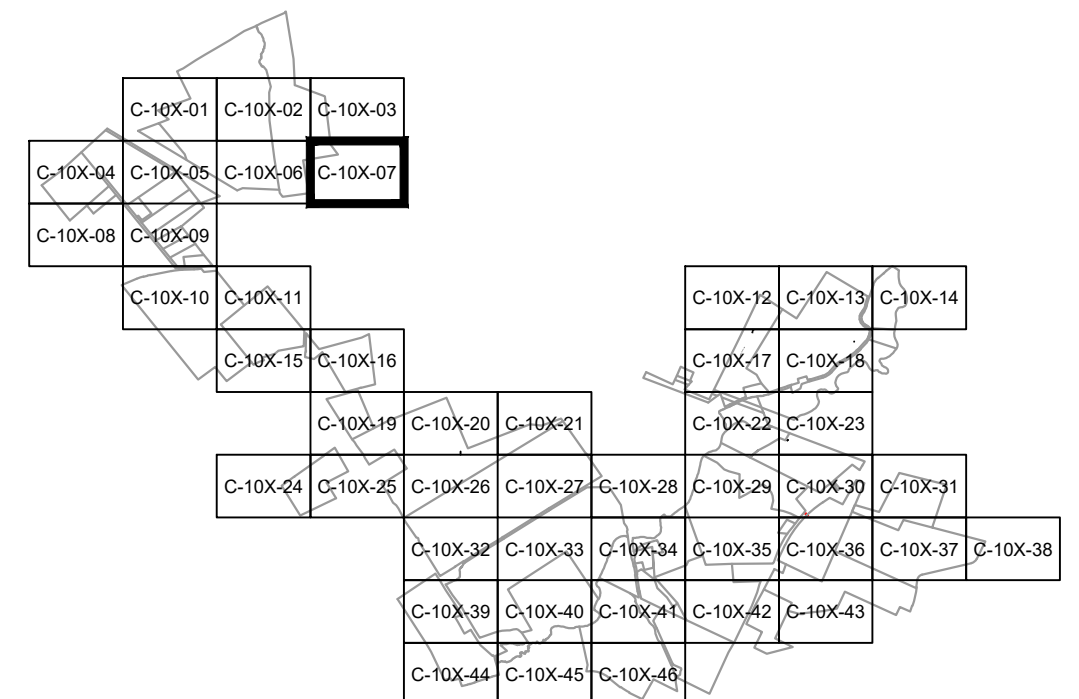
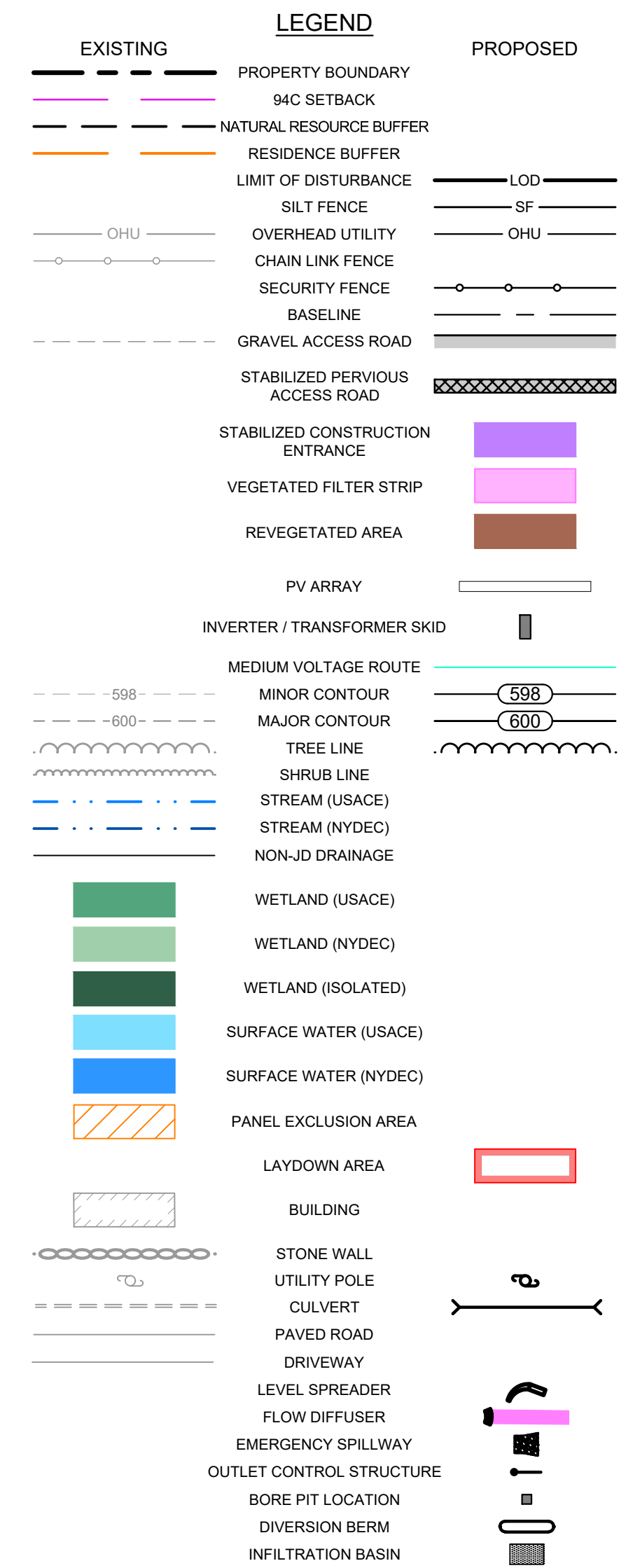

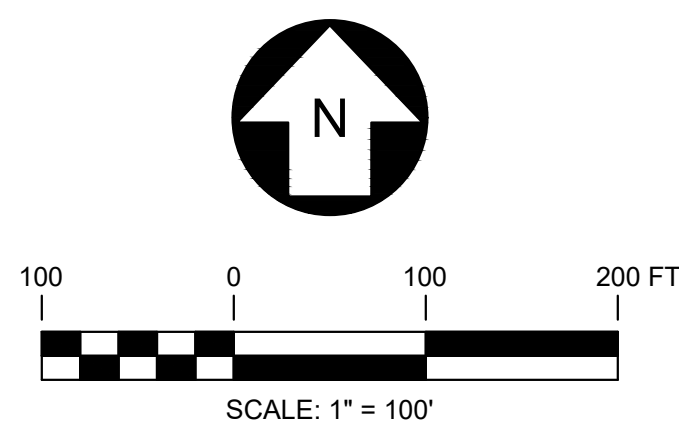


MATCHLINE SHEET MPS-C-102-03




MATCHLINE SHEET MPS-C-102-06



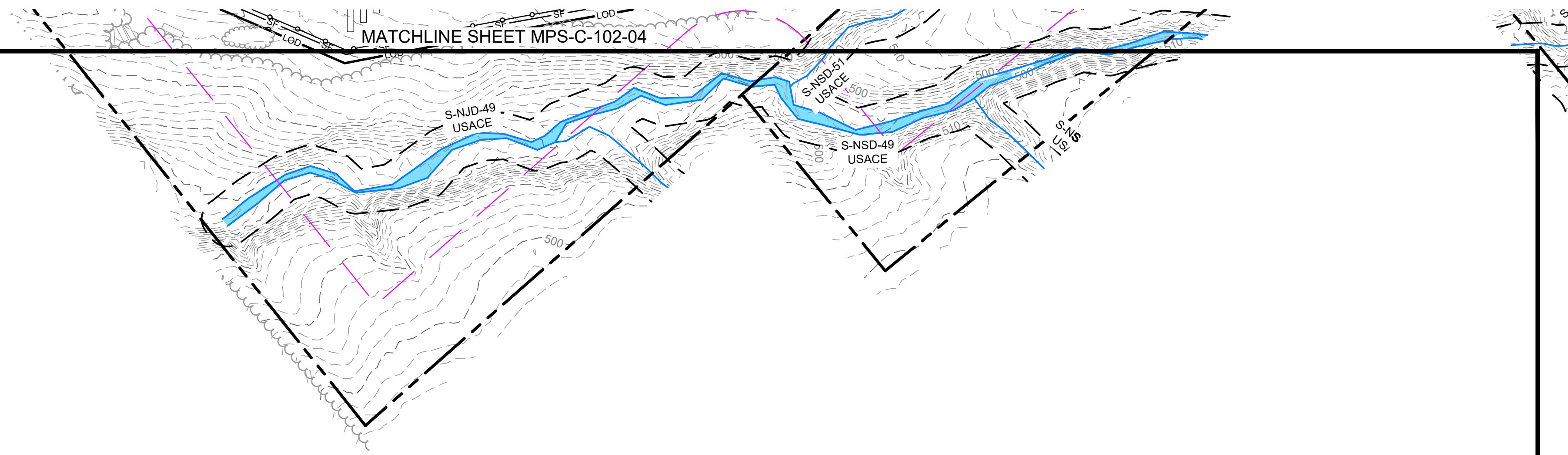
PRELIMINARY
NOT FOR CONSTRUCTION



		249 Western Avenue Augusta, ME 04330		PROJECT NO: 443269		
REV	DESCRIPTION	DATE	DES	CHK	APP	
D	RE-ISSUED FOR 94-C DEFICIENCY SUPPLEMENT	07/25/2024	CMW	PMM	PMM	
C	REVISED PER ORES REVIEW COMMENTS	06/28/2024	CMW	PMM	PMM	
B	ISSUED FOR 94-C DEFICIENCY SUPPLEMENT	05/31/2024	CMW	PMM	PMM	
A	ISSUED FOR 94-C	01/15/2024	CMW	PMM	PMM	

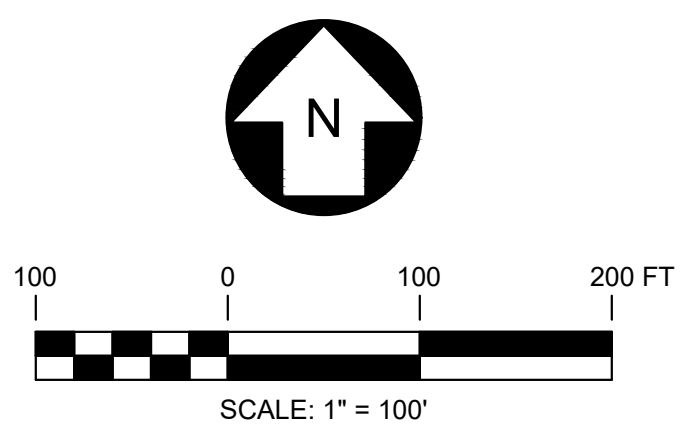
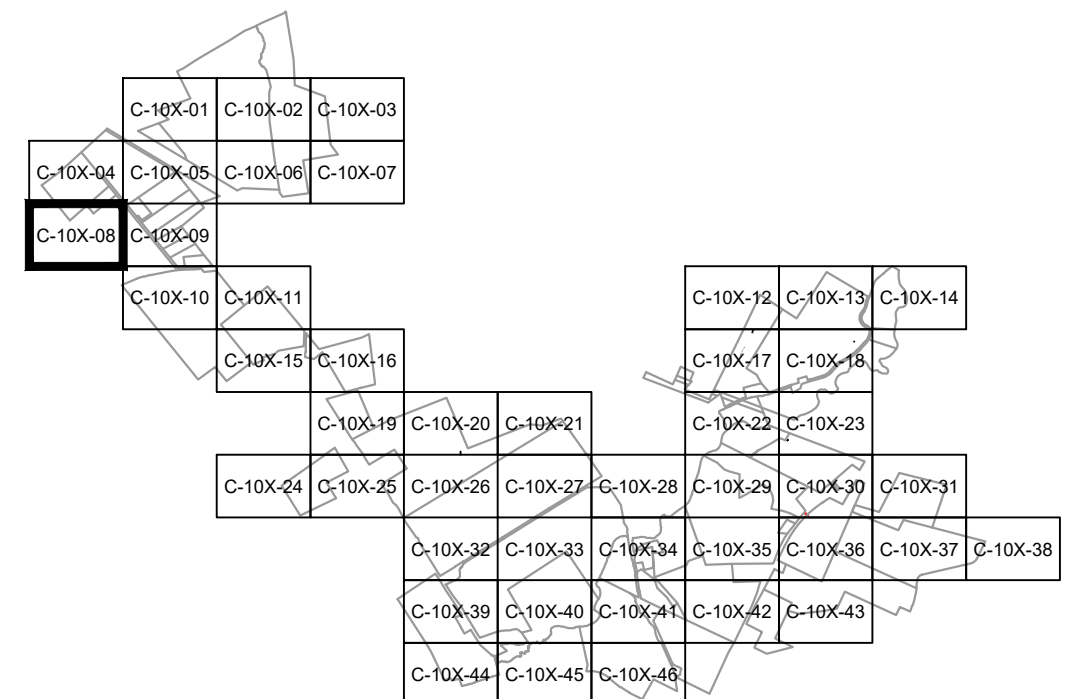


CMW DESIGNED CMW DRAWN PMM CHECKED APPROVED	MILL POINT SOLAR I PROJECT CONNECTGEN MONTGOMERY COUNTY LLC SITE AND GRADING PLAN		GLEN	NEW YORK
REVIEW 1 REVIEW 2	01/15/2024 DATE 1" = 100' SCALE		MPS-C-102-07	REV. D



EXISTING	LEGEND	PROPOSED
---	PROPERTY BOUNDARY	---
---	94C SETBACK	---
---	NATURAL RESOURCE BUFFER	---
---	RESIDENCE BUFFER	---
---	LIMIT OF DISTURBANCE	---
---	SILT FENCE	---
---	OVERHEAD UTILITY	---
---	CHAIN LINK FENCE	---
---	SECURITY FENCE	---
---	BASELINE	---
---	GRAVEL ACCESS ROAD	---
---	STABILIZED PERVIOUS ACCESS ROAD	---
---	STABILIZED CONSTRUCTION ENTRANCE	---
---	VEGETATED FILTER STRIP	---
---	REVEGETATED AREA	---
---	PV ARRAY	---
---	INVERTER / TRANSFORMER SKID	---
---	MEDIUM VOLTAGE ROUTE	---
---	MINOR CONTOUR	---
---	MAJOR CONTOUR	---
---	TREE LINE	---
---	SHRUB LINE	---
---	STREAM (USACE)	---
---	STREAM (NYDEC)	---
---	NON-JD DRAINAGE	---
---	WETLAND (USACE)	---
---	WETLAND (NYDEC)	---
---	WETLAND (ISOLATED)	---
---	SURFACE WATER (USACE)	---
---	SURFACE WATER (NYDEC)	---
---	PANEL EXCLUSION AREA	---
---	LAYDOWN AREA	---
---	BUILDING	---
---	STONE WALL	---
---	UTILITY POLE	---
---	CULVERT	---
---	PAVED ROAD	---
---	DRIVEWAY	---
---	LEVEL SPREADER	---
---	FLOW DIFFUSER	---
---	EMERGENCY SPILLWAY	---
---	OUTLET CONTROL STRUCTURE	---
---	BORE PIT LOCATION	---
---	DIVERSION BERM	---
---	INFILTRATION BASIN	---

MATCHLINE SHEET MPS-C-102-09



PRELIMINARY
NOT FOR CONSTRUCTION



		249 Western Avenue Augusta, ME 04330		PROJECT NO: 443269		
REV	DESCRIPTION	DATE	DES	CHK	APP	
D	RE-ISSUED FOR 94-C DEFICIENCY SUPPLEMENT	07/25/2024	CMW	PMM	PMM	
C	REVISED PER ORES REVIEW COMMENTS	06/28/2024	CMW	PMM	PMM	
B	ISSUED FOR 94-C DEFICIENCY SUPPLEMENT	05/31/2024	CMW	PMM	PMM	
A	ISSUED FOR 94-C	01/15/2024	CMW	PMM	PMM	

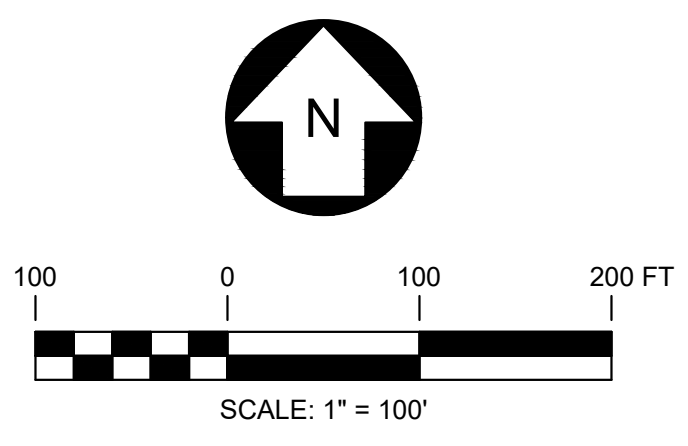
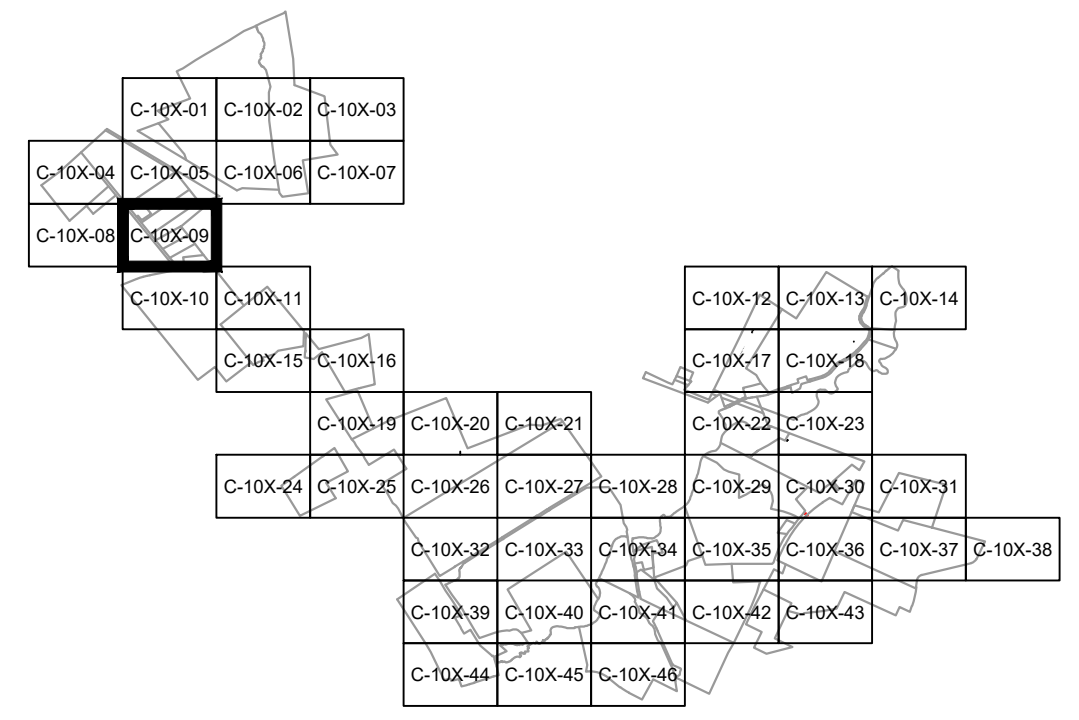


CMW DESIGNED CMW DRAWN PMM CHECKED APPROVED	MILL POINT SOLAR I PROJECT CONNECTGEN MONTGOMERY COUNTY LLC SITE AND GRADING PLAN		GLEN	NEW YORK
REVIEW 1 REVIEW 2	01/15/2024 DATE 1" = 100' SCALE		MPS-C-102-08	REV. D

MATCHLINE SHEET MPS-C-102-08



LEGEND	
EXISTING	PROPOSED
—	PROPERTY BOUNDARY
—	94C SETBACK
—	NATURAL RESOURCE BUFFER
—	RESIDENCE BUFFER
—	LIMIT OF DISTURBANCE
—	SILT FENCE
—	OVERHEAD UTILITY
—	CHAIN LINK FENCE
—	SECURITY FENCE
—	BASELINE
—	GRAVEL ACCESS ROAD
—	STABILIZED PERVIOUS ACCESS ROAD
—	STABILIZED CONSTRUCTION ENTRANCE
—	VEGETATED FILTER STRIP
—	REVEGETATED AREA
—	PV ARRAY
—	INVERTER / TRANSFORMER SKID
—	MEDIUM VOLTAGE ROUTE
—	MINOR CONTOUR
—	MAJOR CONTOUR
—	TREE LINE
—	SHRUB LINE
—	STREAM (USACE)
—	STREAM (NYDEC)
—	NON-JD DRAINAGE
—	WETLAND (USACE)
—	WETLAND (NYDEC)
—	WETLAND (ISOLATED)
—	SURFACE WATER (USACE)
—	SURFACE WATER (NYDEC)
—	PANEL EXCLUSION AREA
—	LAYDOWN AREA
—	BUILDING
—	STONE WALL
—	UTILITY POLE
—	CULVERT
—	PAVED ROAD
—	DRIVEWAY
—	LEVEL SPREADER
—	FLOW DIFFUSER
—	EMERGENCY SPILLWAY
—	OUTLET CONTROL STRUCTURE
—	BORE PIT LOCATION
—	DIVERSION BERM
—	INFILTRATION BASIN



PRELIMINARY
NOT FOR CONSTRUCTION

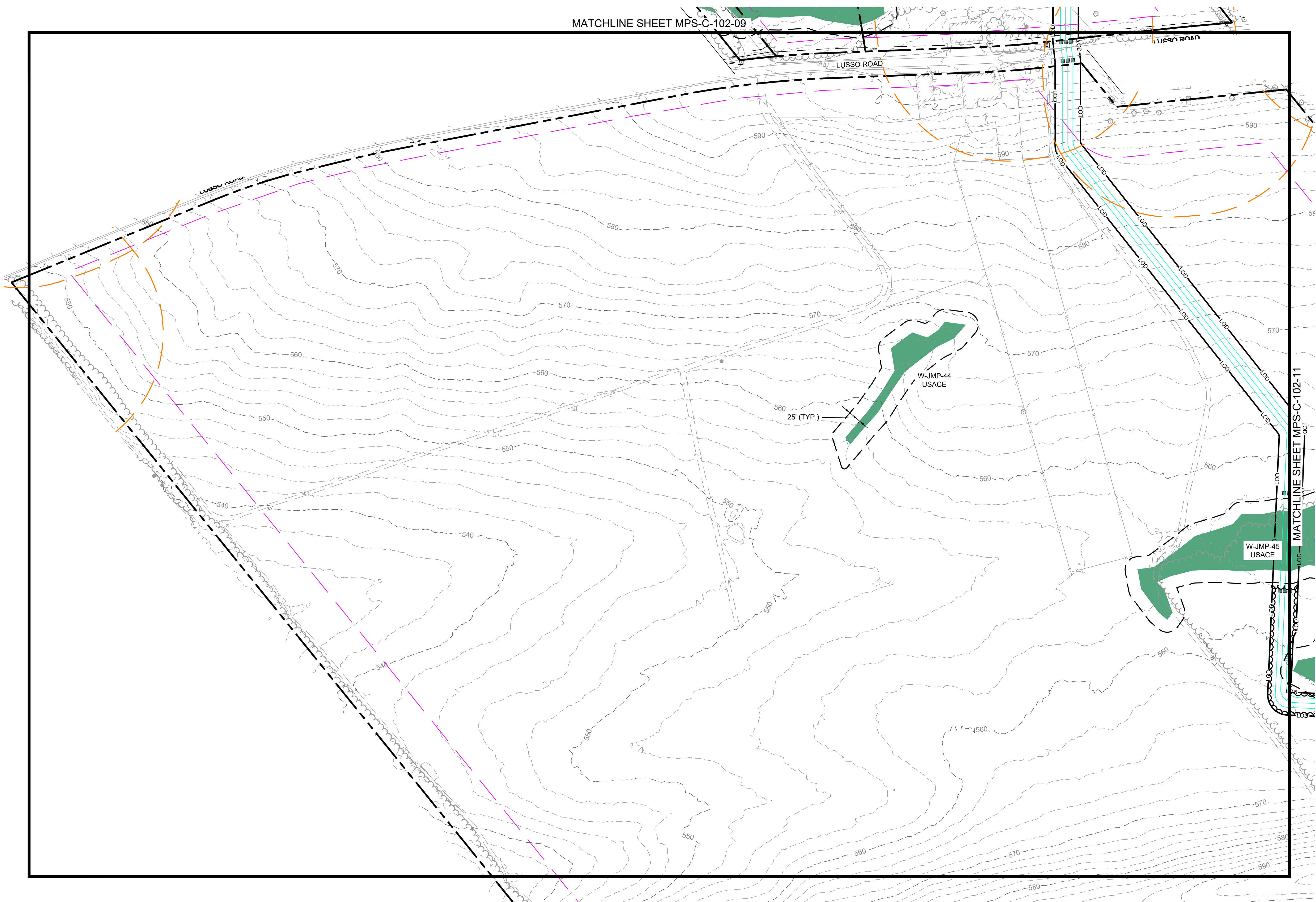


		249 Western Avenue Augusta, ME 04330		PROJECT NO: 443269		
REV	DESCRIPTION	DATE	DES	CHK	APP	
D	RE-ISSUED FOR 94-C DEFICIENCY SUPPLEMENT	07/25/2024	CMW	PMM	PMM	
C	REVISED PER ORES REVIEW COMMENTS	06/28/2024	CMW	PMM	PMM	
B	ISSUED FOR 94-C DEFICIENCY SUPPLEMENT	05/31/2024	CMW	PMM	PMM	
A	ISSUED FOR 94-C	01/15/2024	CMW	PMM	PMM	

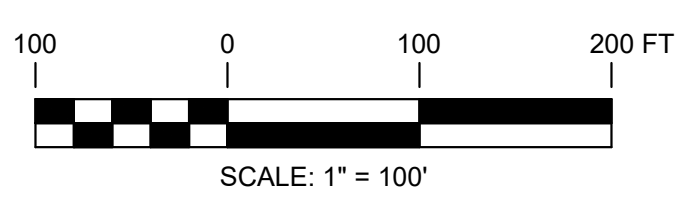

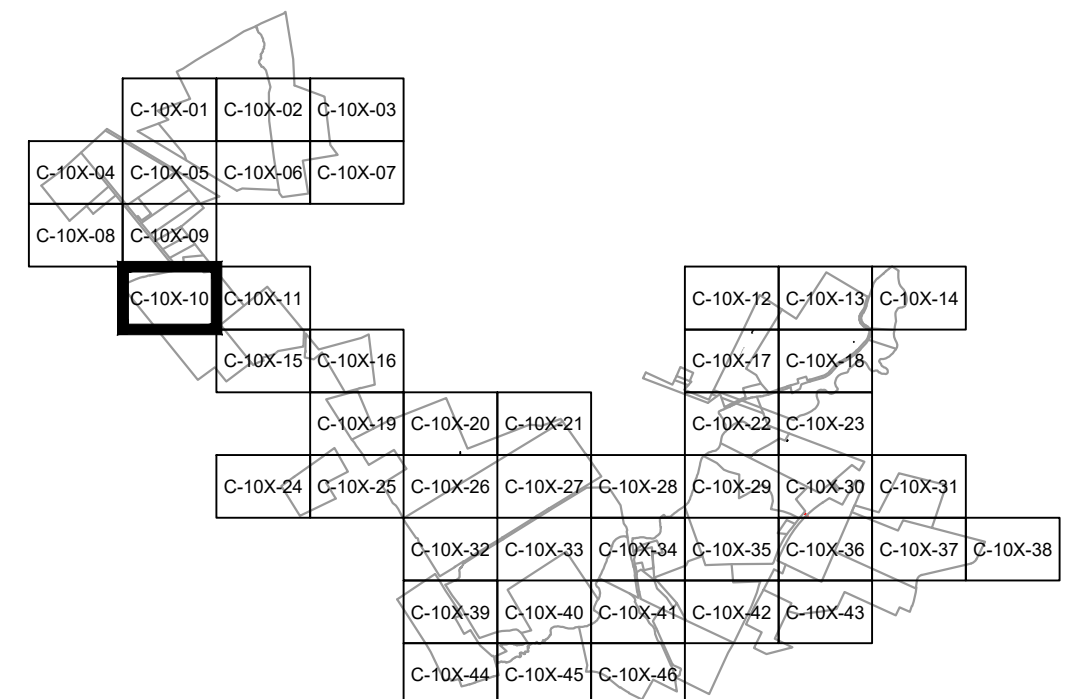


CMW DESIGNED CMW DRAWN PMM CHECKED APPROVED	MILL POINT SOLAR I PROJECT CONNECTGEN MONTGOMERY COUNTY LLC SITE AND GRADING PLAN		GLEN	NEW YORK
REVIEW 1 REVIEW 2	01/15/2024 DATE 1" = 100' SCALE		MPS-C-102-09	REV. D

MATCHLINE SHEET MPS-C-102-09



EXISTING	LEGEND	PROPOSED
	PROPERTY BOUNDARY	
	94C SETBACK	
	NATURAL RESOURCE BUFFER	
	RESIDENCE BUFFER	
	LIMIT OF DISTURBANCE	
	SILT FENCE	
	OVERHEAD UTILITY	
	CHAIN LINK FENCE	
	SECURITY FENCE	
	BASELINE	
	GRAVEL ACCESS ROAD	
	STABILIZED PERVIOUS ACCESS ROAD	
	STABILIZED CONSTRUCTION ENTRANCE	
	VEGETATED FILTER STRIP	
	REVEGETATED AREA	
	PV ARRAY	
	INVERTER / TRANSFORMER SKID	
	MEDIUM VOLTAGE ROUTE	
	MINOR CONTOUR	
	MAJOR CONTOUR	
	TREE LINE	
	SHRUB LINE	
	STREAM (USACE)	
	STREAM (NYDEC)	
	NON-JD DRAINAGE	
	WETLAND (USACE)	
	WETLAND (NYDEC)	
	WETLAND (ISOLATED)	
	SURFACE WATER (USACE)	
	SURFACE WATER (NYDEC)	
	PANEL EXCLUSION AREA	
	LAYDOWN AREA	
	BUILDING	
	STONE WALL	
	UTILITY POLE	
	CULVERT	
	PAVED ROAD	
	DRIVEWAY	
	LEVEL SPREADER	
	FLOW DIFFUSER	
	EMERGENCY SPILLWAY	
	OUTLET CONTROL STRUCTURE	
	BORE PIT LOCATION	
	DIVERSION BERM	
	INFILTRATION BASIN	



PRELIMINARY
NOT FOR CONSTRUCTION



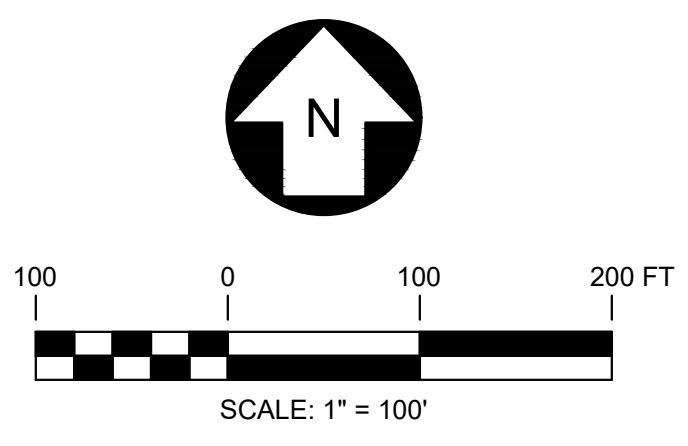
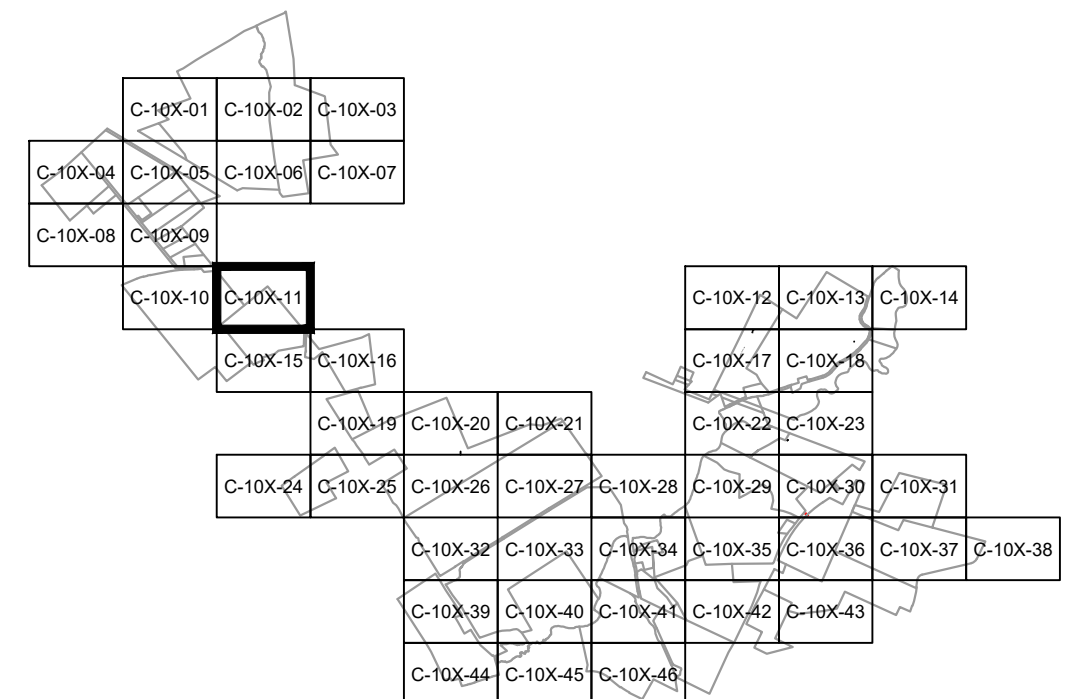
		249 Western Avenue Augusta, ME 04330		PROJECT NO: 443269		
REV	DESCRIPTION	DATE	DES	CHK	APP	
D	RE-ISSUED FOR 94-C DEFICIENCY SUPPLEMENT	07/25/2024	CMW	PMM	PMM	
C	REVISED PER ORES REVIEW COMMENTS	06/28/2024	CMW	PMM	PMM	
B	ISSUED FOR 94-C DEFICIENCY SUPPLEMENT	05/31/2024	CMW	PMM	PMM	
A	ISSUED FOR 94-C	01/15/2024	CMW	PMM	PMM	



GMT DESIGNED GMT DRAWN MJR CHECKED APPROVED	GLEN NEW YORK
01/15/2024 DATE 1" = 100' SCALE	
MPS-C-102-10	REV. D



EXISTING	PROPOSED
	PROPERTY BOUNDARY
	94C SETBACK
	NATURAL RESOURCE BUFFER
	RESIDENCE BUFFER
	LIMIT OF DISTURBANCE
	SILT FENCE
	OVERHEAD UTILITY
	CHAIN LINK FENCE
	SECURITY FENCE
	BASELINE
	GRAVEL ACCESS ROAD
	STABILIZED PERVIOUS ACCESS ROAD
	STABILIZED CONSTRUCTION ENTRANCE
	VEGETATED FILTER STRIP
	REVEGETATED AREA
	PV ARRAY
	INVERTER / TRANSFORMER SKID
	MEDIUM VOLTAGE ROUTE
	MINOR CONTOUR
	MAJOR CONTOUR
	TREE LINE
	SHRUB LINE
	STREAM (USACE)
	STREAM (NYDEC)
	NON-JD DRAINAGE
	WETLAND (USACE)
	WETLAND (NYDEC)
	WETLAND (ISOLATED)
	SURFACE WATER (USACE)
	SURFACE WATER (NYDEC)
	PANEL EXCLUSION AREA
	LAYDOWN AREA
	BUILDING
	STONE WALL
	UTILITY POLE
	CULVERT
	PAVED ROAD
	DRIVEWAY
	LEVEL SPREADER
	FLOW DIFFUSER
	EMERGENCY SPILLWAY
	OUTLET CONTROL STRUCTURE
	BORE PIT LOCATION
	DIVERSION BERM
	INFILTRATION BASIN



PRELIMINARY
NOT FOR CONSTRUCTION

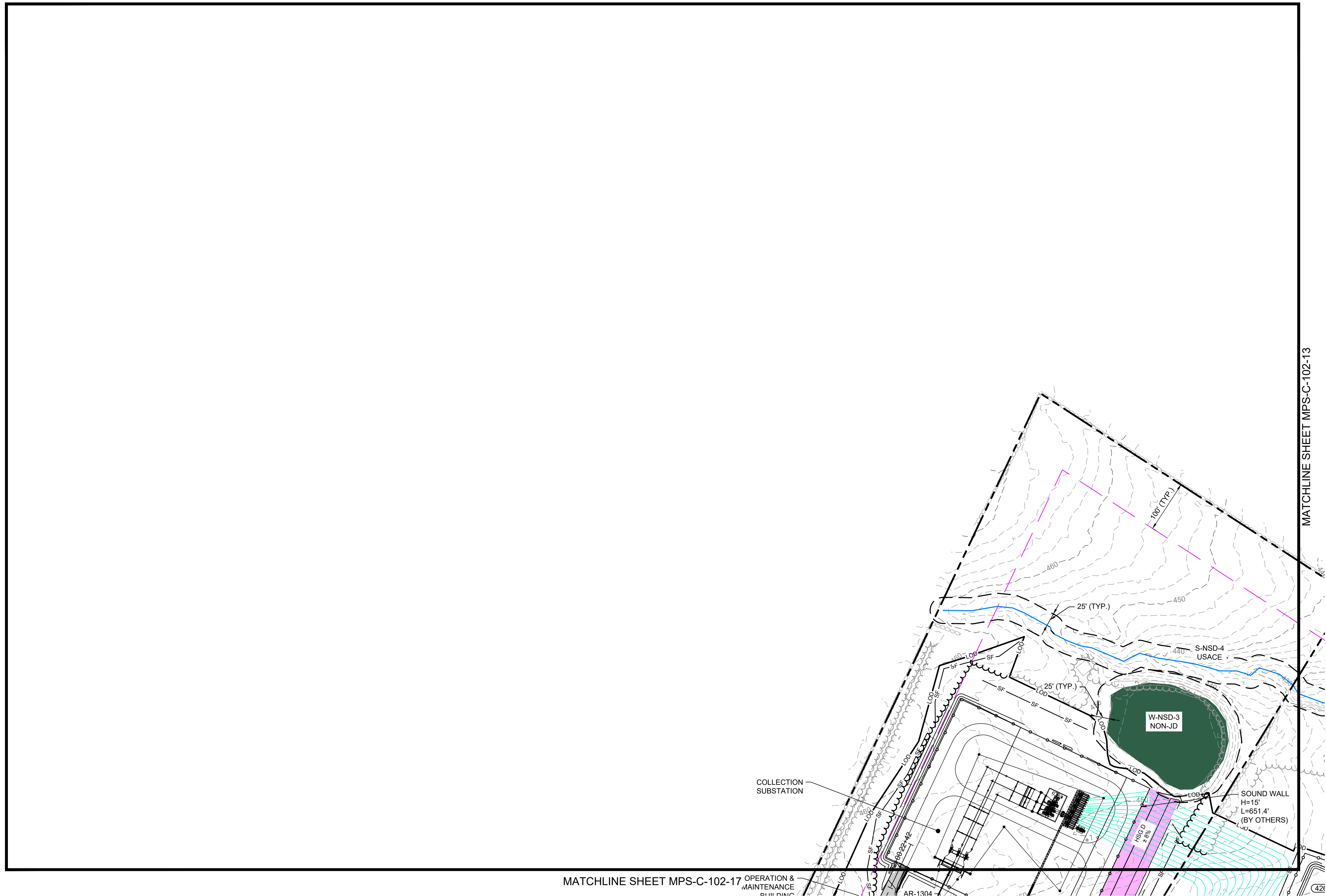


249 Western Avenue Augusta, ME 04330		PROJECT NO: 443269			
REV	DESCRIPTION	DATE	DES	CHK	APP
D	RE-ISSUED FOR 94-C DEFICIENCY SUPPLEMENT	07/25/2024	CMW	PMM	PMM
C	REVISED PER ORES REVIEW COMMENTS	06/28/2024	CMW	PMM	PMM
B	ISSUED FOR 94-C DEFICIENCY SUPPLEMENT	05/31/2024	CMW	PMM	PMM
A	ISSUED FOR 94-C	01/15/2024	CMW	PMM	PMM



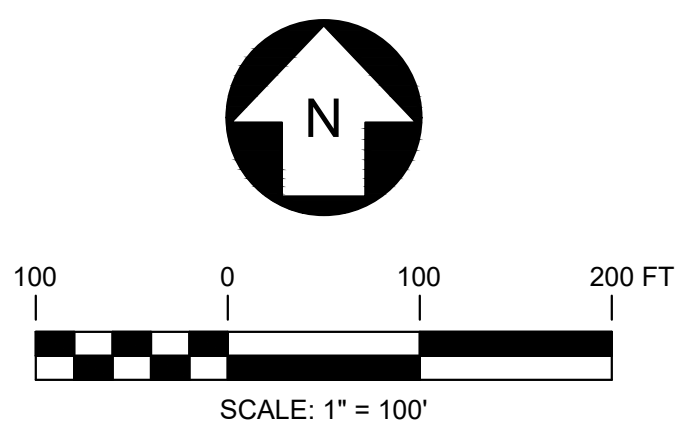
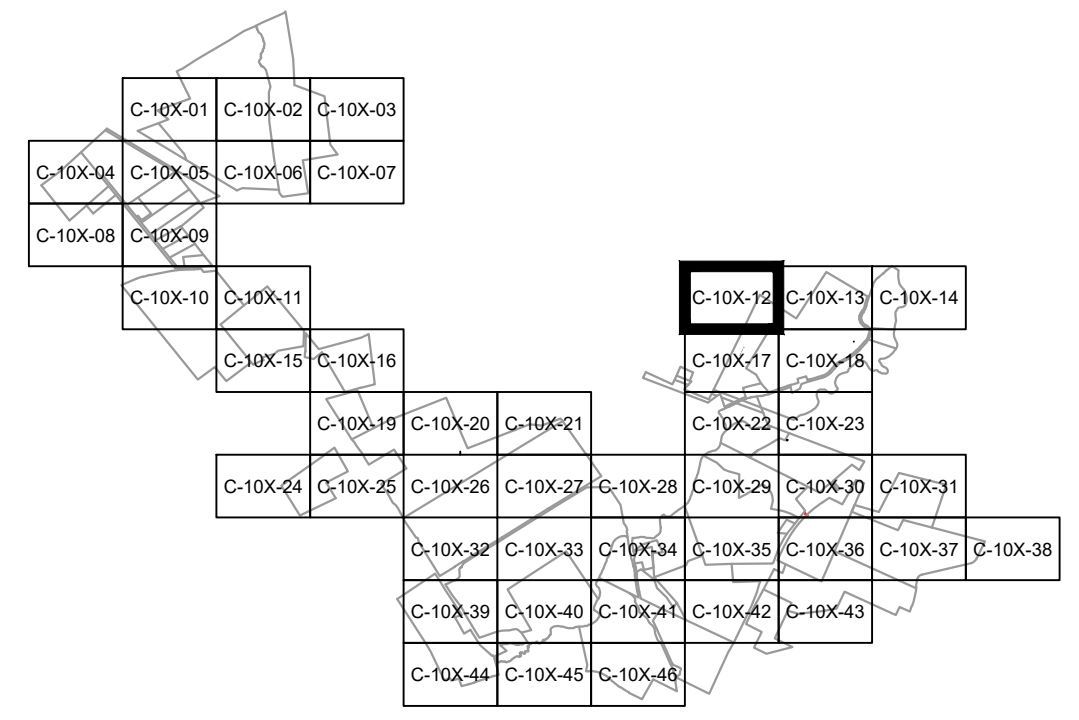
CMW DESIGNED	MILL POINT SOLAR I PROJECT CONNECTGEN MONTGOMERY COUNTY LLC SITE AND GRADING PLAN	GLEN NEW YORK	
CMW DRAWN			
PMM CHECKED			
APPROVED			
REVIEW 1			
REVIEW 2	01/15/2024 DATE 1" = 100' SCALE		MPS-C-102-11 REV. D

EXISTING	PROPOSED
	PROPERTY BOUNDARY
	94C SETBACK
	NATURAL RESOURCE BUFFER
	RESIDENCE BUFFER
	LIMIT OF DISTURBANCE
	SILT FENCE
	OVERHEAD UTILITY
	CHAIN LINK FENCE
	SECURITY FENCE
	BASELINE
	GRAVEL ACCESS ROAD
	STABILIZED PERVIOUS ACCESS ROAD
	STABILIZED CONSTRUCTION ENTRANCE
	VEGETATED FILTER STRIP
	REVEGETATED AREA
	PV ARRAY
	INVERTER / TRANSFORMER SKID
	MEDIUM VOLTAGE ROUTE
	MINOR CONTOUR
	MAJOR CONTOUR
	TREE LINE
	SHRUB LINE
	STREAM (USACE)
	STREAM (NYDEC)
	NON-JD DRAINAGE
	WETLAND (USACE)
	WETLAND (NYDEC)
	WETLAND (ISOLATED)
	SURFACE WATER (USACE)
	SURFACE WATER (NYDEC)
	PANEL EXCLUSION AREA
	LAYDOWN AREA
	BUILDING
	STONE WALL
	UTILITY POLE
	CULVERT
	PAVED ROAD
	DRIVEWAY
	LEVEL SPREADER
	FLOW DIFFUSER
	EMERGENCY SPILLWAY
	OUTLET CONTROL STRUCTURE
	BORE PIT LOCATION
	DIVERSION BERM
	INFILTRATION BASIN



MATCHLINE SHEET MPS-C-102-13

MATCHLINE SHEET MPS-C-102-17 OPERATION & MAINTENANCE BUILDING



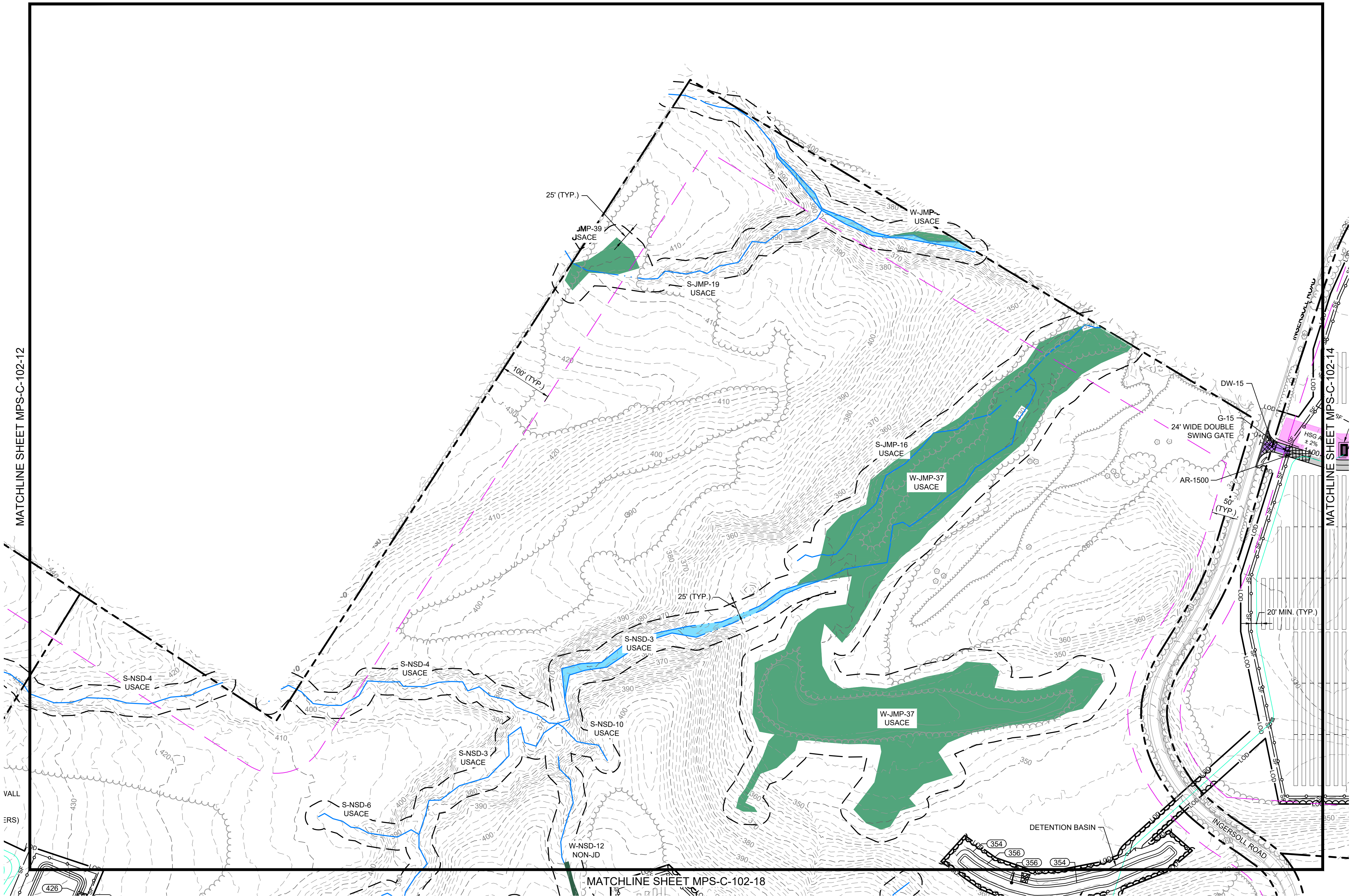
PRELIMINARY
NOT FOR CONSTRUCTION



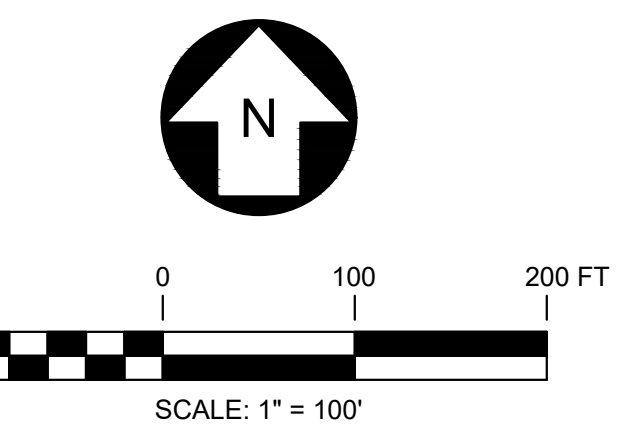
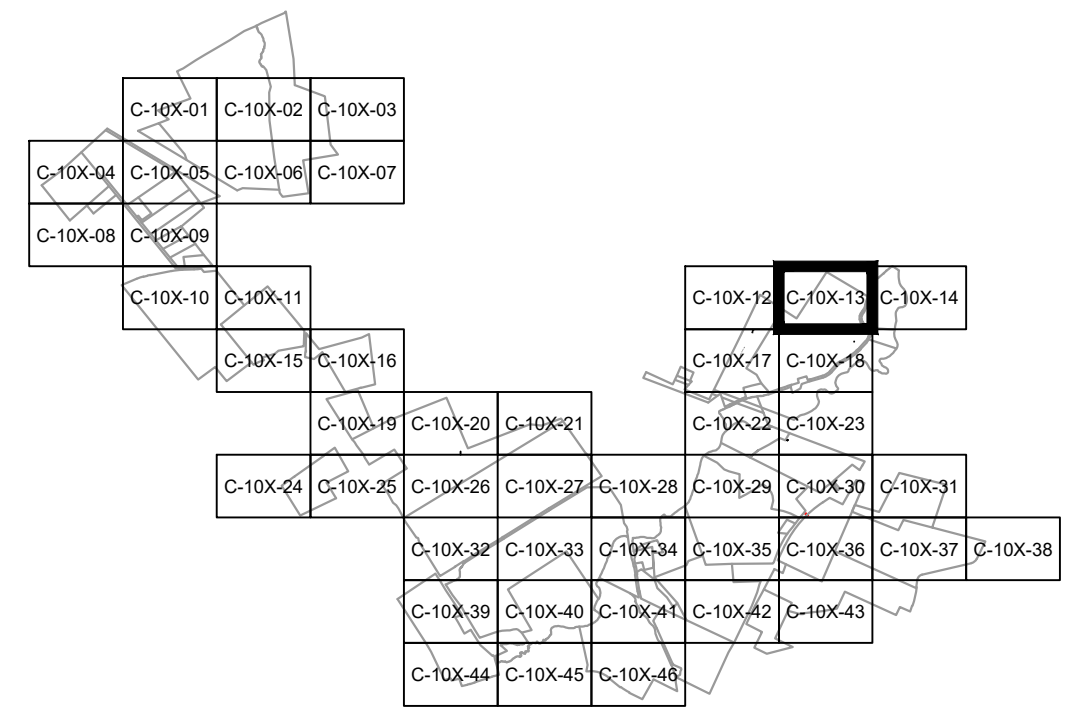
		249 Western Avenue Augusta, ME 04330		PROJECT NO: 443269		
REV	DESCRIPTION	DATE	DES	CHK	APP	
D	RE-ISSUED FOR 94-C DEFICIENCY SUPPLEMENT	07/25/2024	CMW	PMM	PMM	
C	REVISED PER ORES REVIEW COMMENTS	06/28/2024	CMW	PMM	PMM	
B	ISSUED FOR 94-C DEFICIENCY SUPPLEMENT	05/31/2024	CMW	PMM	PMM	
A	ISSUED FOR 94-C	01/15/2024	CMW	PMM	PMM	



CMW DESIGNED CMW DRAWN PMM CHECKED APPROVED	MILL POINT SOLAR I PROJECT CONNECTGEN MONTGOMERY COUNTY LLC SITE AND GRADING PLAN		GLEN NEW YORK
REVIEW 1 REVIEW 2	01/15/2024 DATE 1" = 100' SCALE		MPS-C-102-12 REV. D



EXISTING	LEGEND	PROPOSED
---	PROPERTY BOUNDARY	---
---	94C SETBACK	---
---	NATURAL RESOURCE BUFFER	---
---	RESIDENCE BUFFER	---
---	LIMIT OF DISTURBANCE	---
---	SILT FENCE	---
---	OVERHEAD UTILITY	---
---	CHAIN LINK FENCE	---
---	SECURITY FENCE	---
---	BASELINE	---
---	GRAVEL ACCESS ROAD	---
---	STABILIZED PERVIOUS ACCESS ROAD	---
---	STABILIZED CONSTRUCTION ENTRANCE	---
---	VEGETATED FILTER STRIP	---
---	REVEGETATED AREA	---
---	PV ARRAY	---
---	INVERTER / TRANSFORMER SKID	---
---	MEDIUM VOLTAGE ROUTE	---
---	MINOR CONTOUR	---
---	MAJOR CONTOUR	---
---	TREE LINE	---
---	SHRUB LINE	---
---	STREAM (USACE)	---
---	STREAM (NYDEC)	---
---	NON-JD DRAINAGE	---
---	WETLAND (USACE)	---
---	WETLAND (NYDEC)	---
---	WETLAND (ISOLATED)	---
---	SURFACE WATER (USACE)	---
---	SURFACE WATER (NYDEC)	---
---	PANEL EXCLUSION AREA	---
---	LAYDOWN AREA	---
---	BUILDING	---
---	STONE WALL	---
---	UTILITY POLE	---
---	CULVERT	---
---	PAVED ROAD	---
---	DRIVEWAY	---
---	LEVEL SPREADER	---
---	FLOW DIFFUSER	---
---	EMERGENCY SPILLWAY	---
---	OUTLET CONTROL STRUCTURE	---
---	BORE PIT LOCATION	---
---	DIVERSION BERM	---
---	INFILTRATION BASIN	---



PRELIMINARY
NOT FOR CONSTRUCTION



249 Western Avenue
Augusta, ME 04330

PROJECT NO: 443269



CMW DESIGNED
CMW DRAWN
PMM CHECKED
APPROVED
REVIEW 1
REVIEW 2

MILL POINT SOLAR I PROJECT
CONNECTGEN MONTGOMERY COUNTY LLC
SITE AND GRADING PLAN

GLEN NEW YORK

01/15/2024 DATE
1" = 100' SCALE
TRC
MPS-C-102-13
REV. D

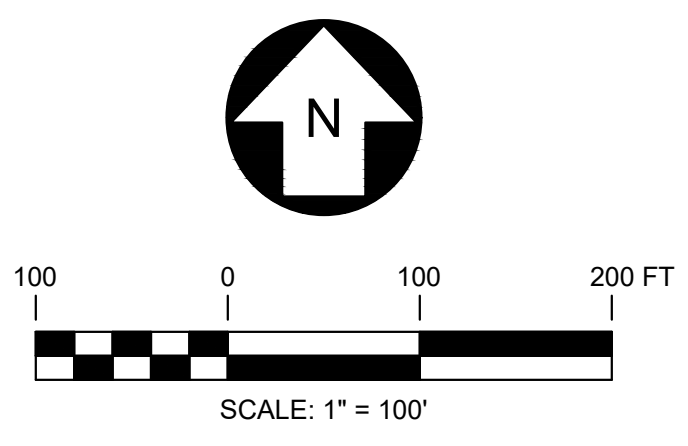
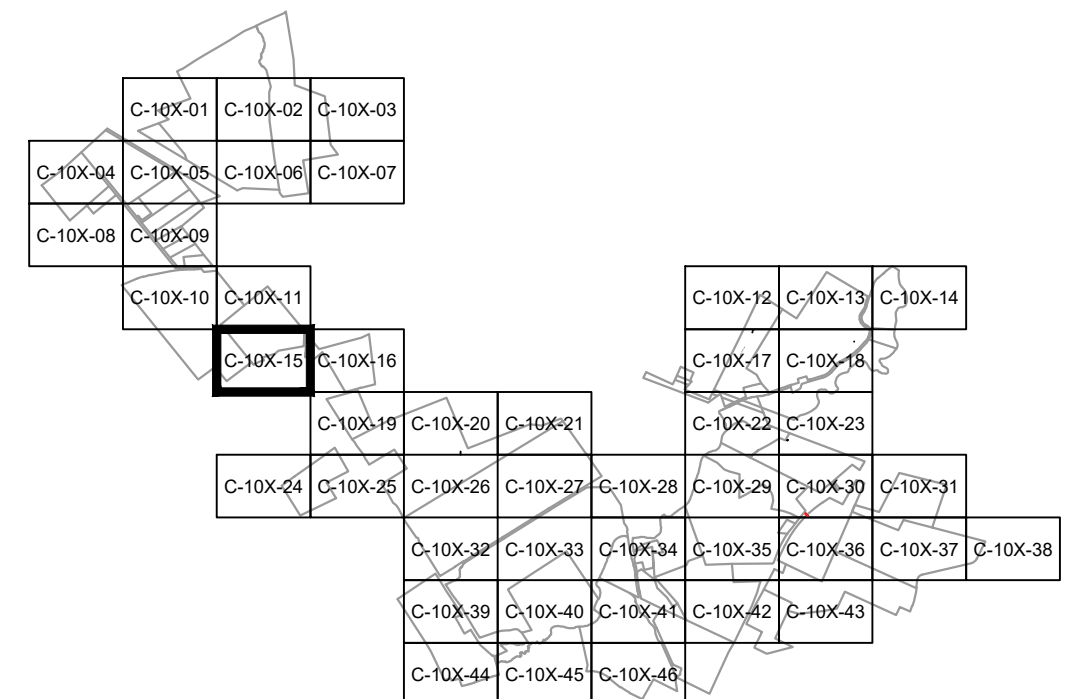
REV	DESCRIPTION	DATE	DES	CHK	APP
D	RE-ISSUED FOR 94-C DEFICIENCY SUPPLEMENT	07/25/2024	CMW	PMM	PMM
C	REVISED PER ORES REVIEW COMMENTS	06/28/2024	CMW	PMM	PMM
B	ISSUED FOR 94-C DEFICIENCY SUPPLEMENT	05/31/2024	CMW	PMM	PMM
A	ISSUED FOR 94-C	01/15/2024	CMW	PMM	PMM

MATCHLINE SHEET MPS-C-102-11



MATCHLINE SHEET MPS-C-102-16

EXISTING	PROPOSED
	PROPERTY BOUNDARY
	94C SETBACK
	NATURAL RESOURCE BUFFER
	RESIDENCE BUFFER
	LIMIT OF DISTURBANCE
	SILT FENCE
	OVERHEAD UTILITY
	CHAIN LINK FENCE
	SECURITY FENCE
	BASELINE
	GRAVEL ACCESS ROAD
	STABILIZED PERVIOUS ACCESS ROAD
	STABILIZED CONSTRUCTION ENTRANCE
	VEGETATED FILTER STRIP
	REVEGETATED AREA
	PV ARRAY
	INVERTER / TRANSFORMER SKID
	MEDIUM VOLTAGE ROUTE
	MINOR CONTOUR
	MAJOR CONTOUR
	TREE LINE
	SHRUB LINE
	STREAM (USACE)
	STREAM (NYDEC)
	NON-JD DRAINAGE
	WETLAND (USACE)
	WETLAND (NYDEC)
	WETLAND (ISOLATED)
	SURFACE WATER (USACE)
	SURFACE WATER (NYDEC)
	PANEL EXCLUSION AREA
	LAYDOWN AREA
	BUILDING
	STONE WALL
	UTILITY POLE
	CULVERT
	PAVED ROAD
	DRIVEWAY
	LEVEL SPREADER
	FLOW DIFFUSER
	EMERGENCY SPILLWAY
	OUTLET CONTROL STRUCTURE
	BORE PIT LOCATION
	DIVERSION BERM
	INFILTRATION BASIN



PRELIMINARY
NOT FOR CONSTRUCTION




REV	DESCRIPTION	DATE	DES	CHK	APP
D	RE-ISSUED FOR 94-C DEFICIENCY SUPPLEMENT	07/25/2024	CMW	PMM	PMM
C	REVISED PER ORES REVIEW COMMENTS	06/28/2024	CMW	PMM	PMM
B	ISSUED FOR 94-C DEFICIENCY SUPPLEMENT	05/31/2024	CMW	PMM	PMM
A	ISSUED FOR 94-C	01/15/2024	CMW	PMM	PMM



249 Western Avenue
Augusta, ME 04330

PROJECT NO: 443269



CMW
DESIGNED
CMW
DRAWN
PMM
CHECKED
APPROVED

MILL POINT SOLAR I PROJECT
CONNECTGEN MONTGOMERY COUNTY LLC
SITE AND GRADING PLAN

GLEN NEW YORK

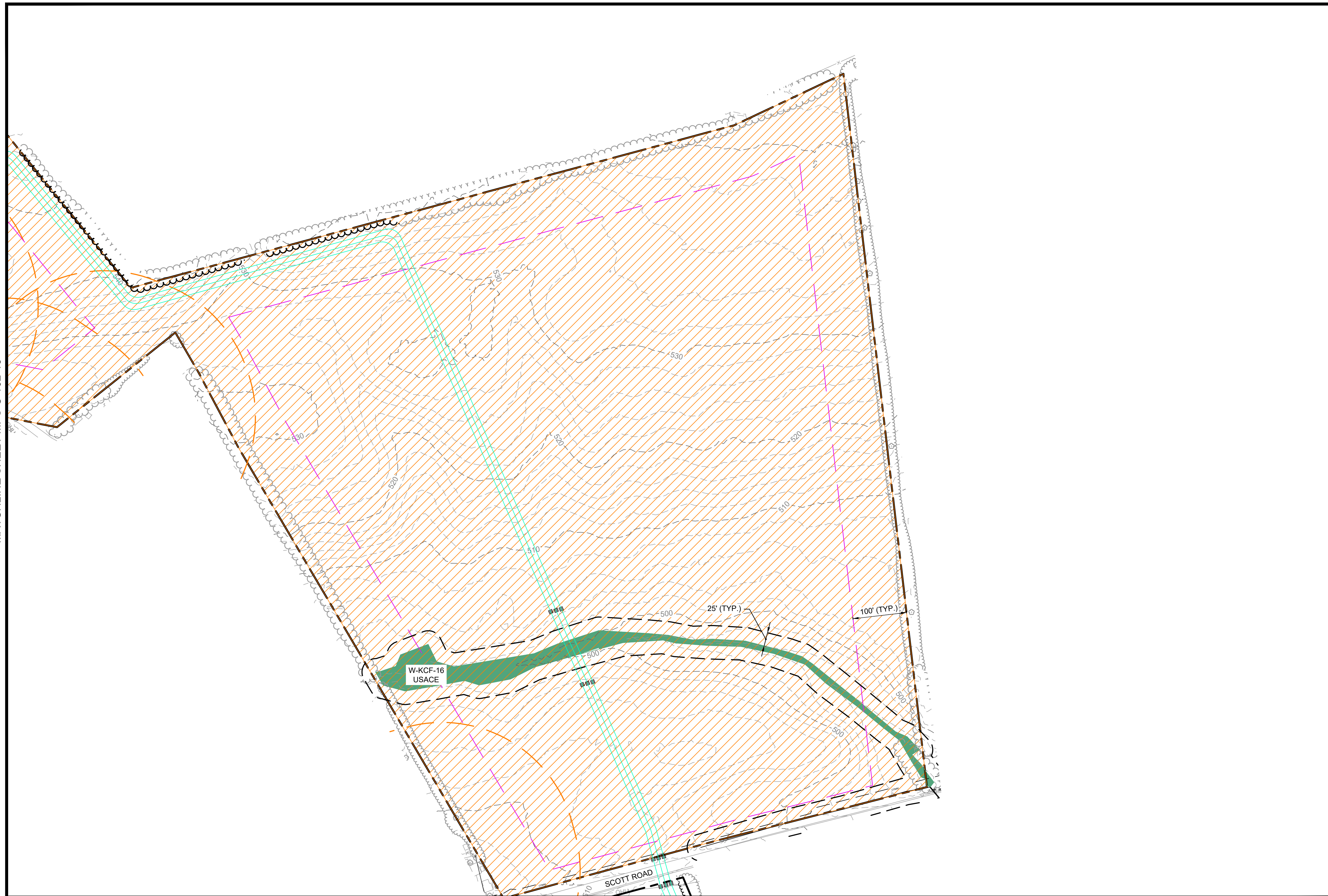
01/15/2024
DATE
1" = 100'
SCALE

TRC

MPS-C-102-15

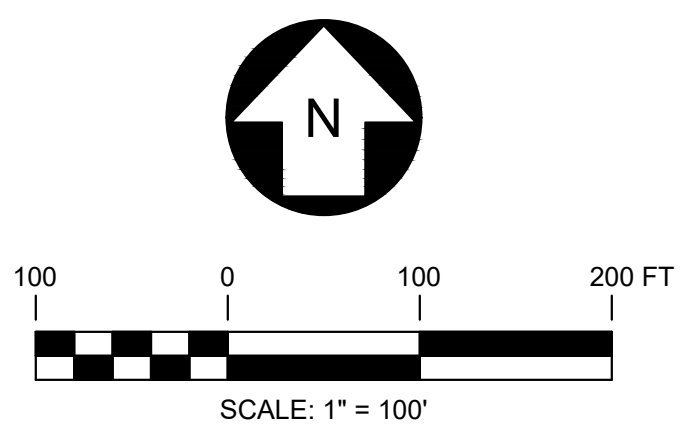
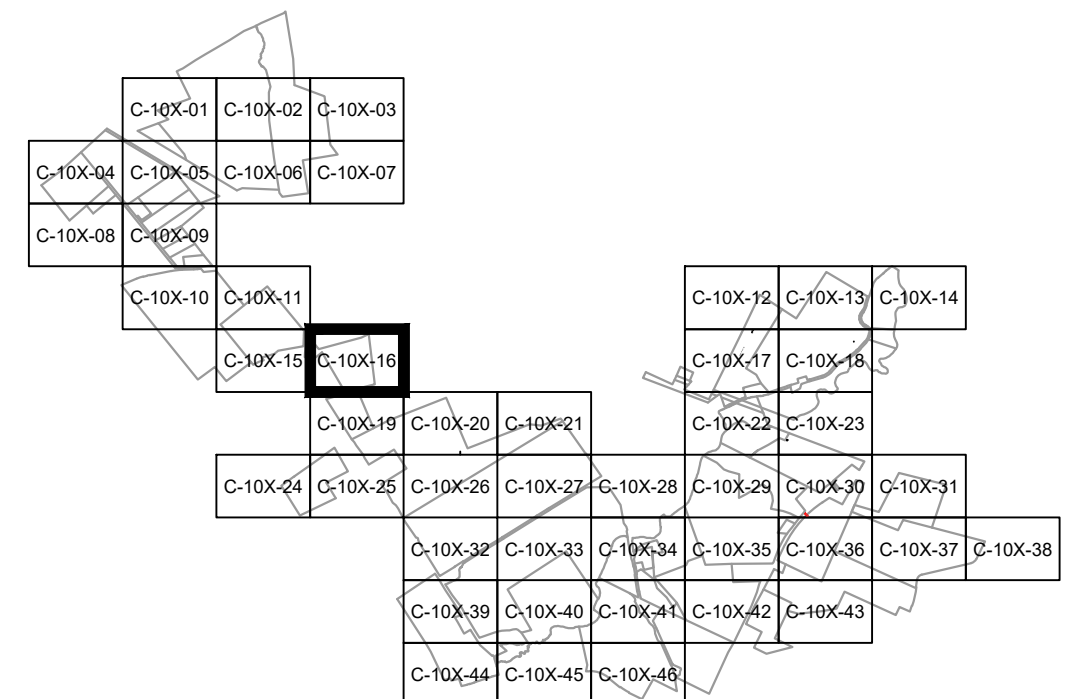
REV. D

MATCHLINE SHEET MPS-C-102-15



MATCHLINE SHEET MPS-C-102-19

EXISTING	PROPOSED
	PROPERTY BOUNDARY
	94C SETBACK
	NATURAL RESOURCE BUFFER
	RESIDENCE BUFFER
	LIMIT OF DISTURBANCE
	SILT FENCE
	OVERHEAD UTILITY
	CHAIN LINK FENCE
	SECURITY FENCE
	BASELINE
	GRAVEL ACCESS ROAD
	STABILIZED PERVIOUS ACCESS ROAD
	STABILIZED CONSTRUCTION ENTRANCE
	VEGETATED FILTER STRIP
	REVEGETATED AREA
	PV ARRAY
	INVERTER / TRANSFORMER SKID
	MEDIUM VOLTAGE ROUTE
	MINOR CONTOUR
	MAJOR CONTOUR
	TREE LINE
	SHRUB LINE
	STREAM (USACE)
	STREAM (NYDEC)
	NON-JD DRAINAGE
	WETLAND (USACE)
	WETLAND (NYDEC)
	WETLAND (ISOLATED)
	SURFACE WATER (USACE)
	SURFACE WATER (NYDEC)
	PANEL EXCLUSION AREA
	LAYDOWN AREA
	BUILDING
	STONE WALL
	UTILITY POLE
	CULVERT
	PAVED ROAD
	DRIVEWAY
	LEVEL SPREADER
	FLOW DIFFUSER
	EMERGENCY SPILLWAY
	OUTLET CONTROL STRUCTURE
	BORE PIT LOCATION
	DIVERSION BERM
	INFILTRATION BASIN




PRELIMINARY
NOT FOR CONSTRUCTION



REV	DESCRIPTION	DATE	DES	CHK	APP
D	RE-ISSUED FOR 94-C DEFICIENCY SUPPLEMENT	07/25/2024	CMW	PMM	PMM
C	REVISED PER ORES REVIEW COMMENTS	06/28/2024	CMW	PMM	PMM
B	ISSUED FOR 94-C DEFICIENCY SUPPLEMENT	05/31/2024	CMW	PMM	PMM
A	ISSUED FOR 94-C	01/15/2024	CMW	PMM	PMM

TRC 249 Western Avenue
Augusta, ME 04330
PROJECT NO: 443269

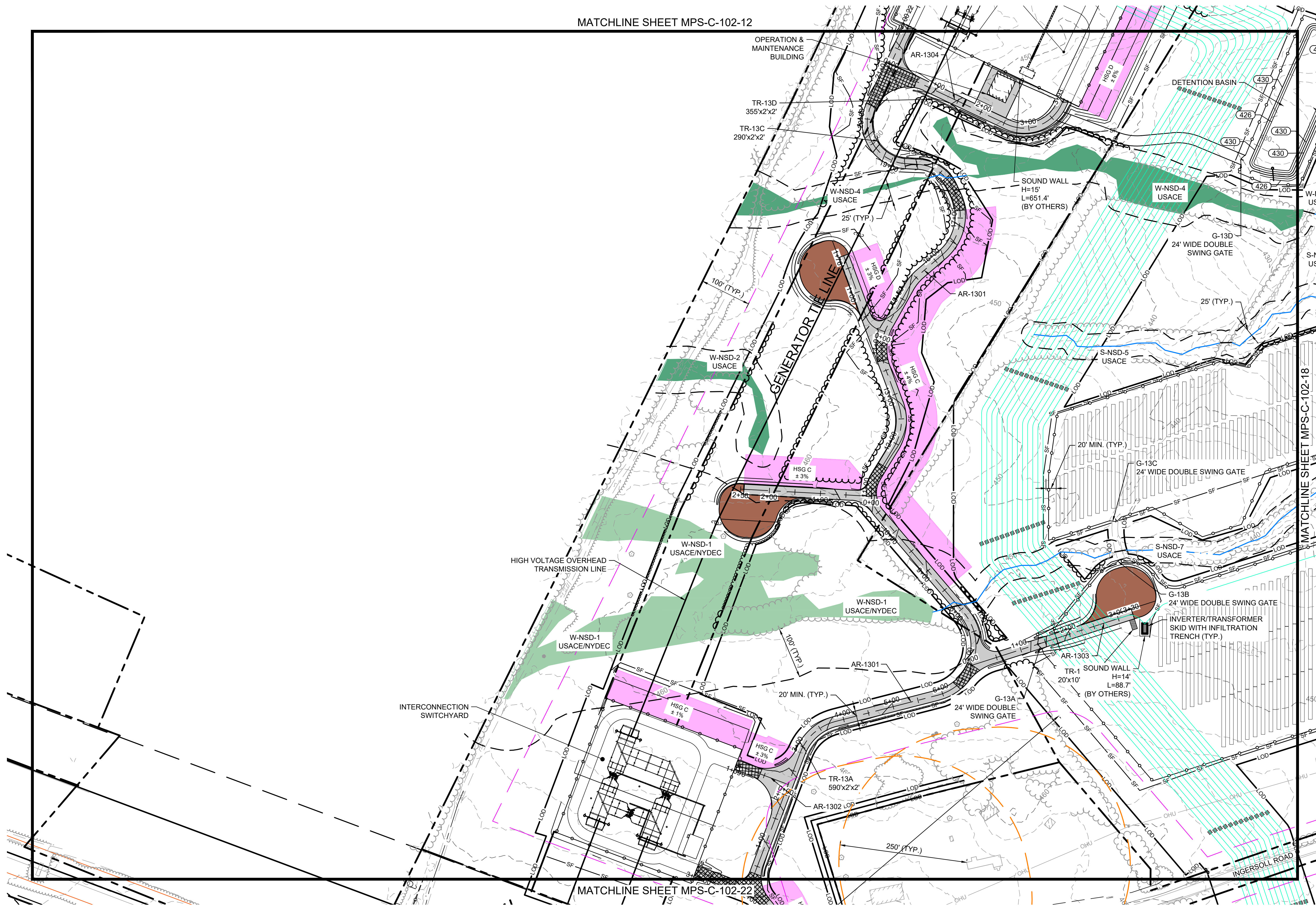


CMW DESIGNED
CMW DRAWN
PMM CHECKED
APPROVED

GLEN NEW YORK

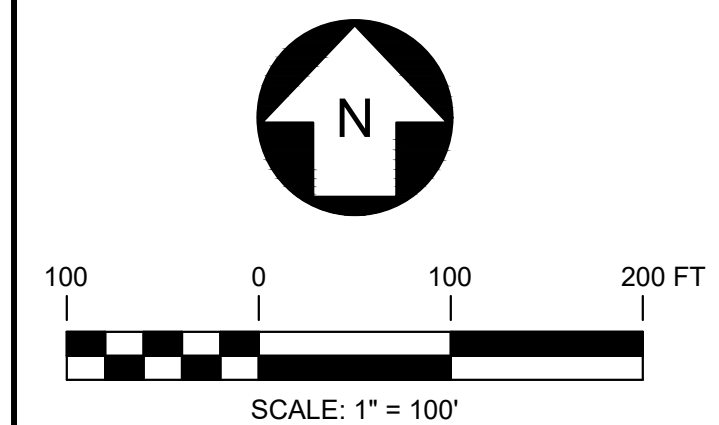
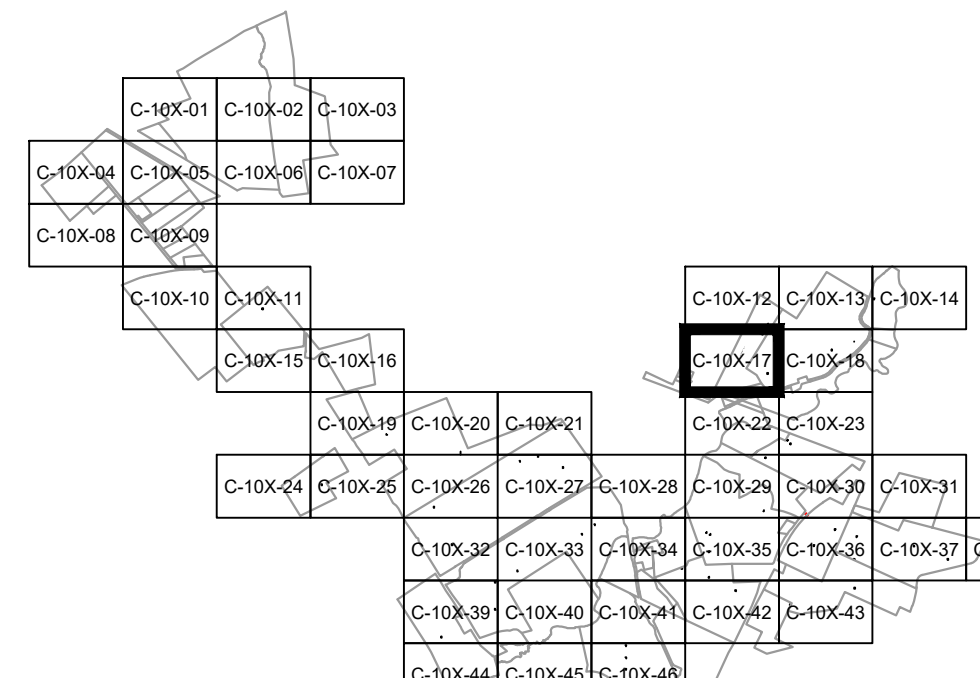
01/15/2024 DATE
1" = 100' SCALE

TRC MPS-C-102-16 REV. D



LEGEND

EXISTING	PROPOSED
—	PROPERTY BOUNDARY
—	94C SETBACK
—	NATURAL RESOURCE BUFFER
—	RESIDENCE BUFFER
—	LIMIT OF DISTURBANCE
—	SILT FENCE
—	OVERHEAD UTILITY
—	CHAIN LINK FENCE
—	SECURITY FENCE
—	BASELINE
—	GRAVEL ACCESS ROAD
—	STABILIZED PERVIOUS ACCESS ROAD
—	STABILIZED CONSTRUCTION ENTRANCE
—	VEGETATED FILTER STRIP
—	REVEGETATED AREA
—	PV ARRAY
—	INVERTER / TRANSFORMER SKID
—	MEDIUM VOLTAGE ROUTE
—	MINOR CONTOUR
—	MAJOR CONTOUR
—	TREE LINE
—	SHRUB LINE
—	STREAM (USACE)
—	STREAM (NYDEC)
—	NON-JD DRAINAGE
—	WETLAND (USACE)
—	WETLAND (NYDEC)
—	WETLAND (ISOLATED)
—	SURFACE WATER (USACE)
—	SURFACE WATER (NYDEC)
—	PANEL EXCLUSION AREA
—	LAYDOWN AREA
—	BUILDING
—	STONE WALL
—	UTILITY POLE
—	CULVERT
—	PAVED ROAD
—	DRIVEWAY
—	LEVEL SPREADER
—	FLOW DIFFUSER
—	EMERGENCY SPILLWAY
—	OUTLET CONTROL STRUCTURE
—	BORE PIT LOCATION
—	DIVERSION BERM
—	INFILTRATION BASIN




PRELIMINARY
NOT FOR CONSTRUCTION

REV	DESCRIPTION	DATE	DES	CHK	APP
D	RE-ISSUED FOR 94-C DEFICIENCY SUPPLEMENT	07/25/2024	CMW	PMM	PMM
C	REVISED PER ORES REVIEW COMMENTS	06/28/2024	CMW	PMM	PMM
B	ISSUED FOR 94-C DEFICIENCY SUPPLEMENT	05/31/2024	CMW	PMM	PMM
A	ISSUED FOR 94-C	01/15/2024	CMW	PMM	PMM

TRC 249 Western Avenue
Augusta, ME 04330

PROJECT NO: 443269

REV	DESCRIPTION	DATE	DES	CHK	APP
D	RE-ISSUED FOR 94-C DEFICIENCY SUPPLEMENT	07/25/2024	CMW	PMM	PMM
C	REVISED PER ORES REVIEW COMMENTS	06/28/2024	CMW	PMM	PMM
B	ISSUED FOR 94-C DEFICIENCY SUPPLEMENT	05/31/2024	CMW	PMM	PMM
A	ISSUED FOR 94-C	01/15/2024	CMW	PMM	PMM



CMW DESIGNED
CMW DRAWN
PMM CHECKED
APPROVED

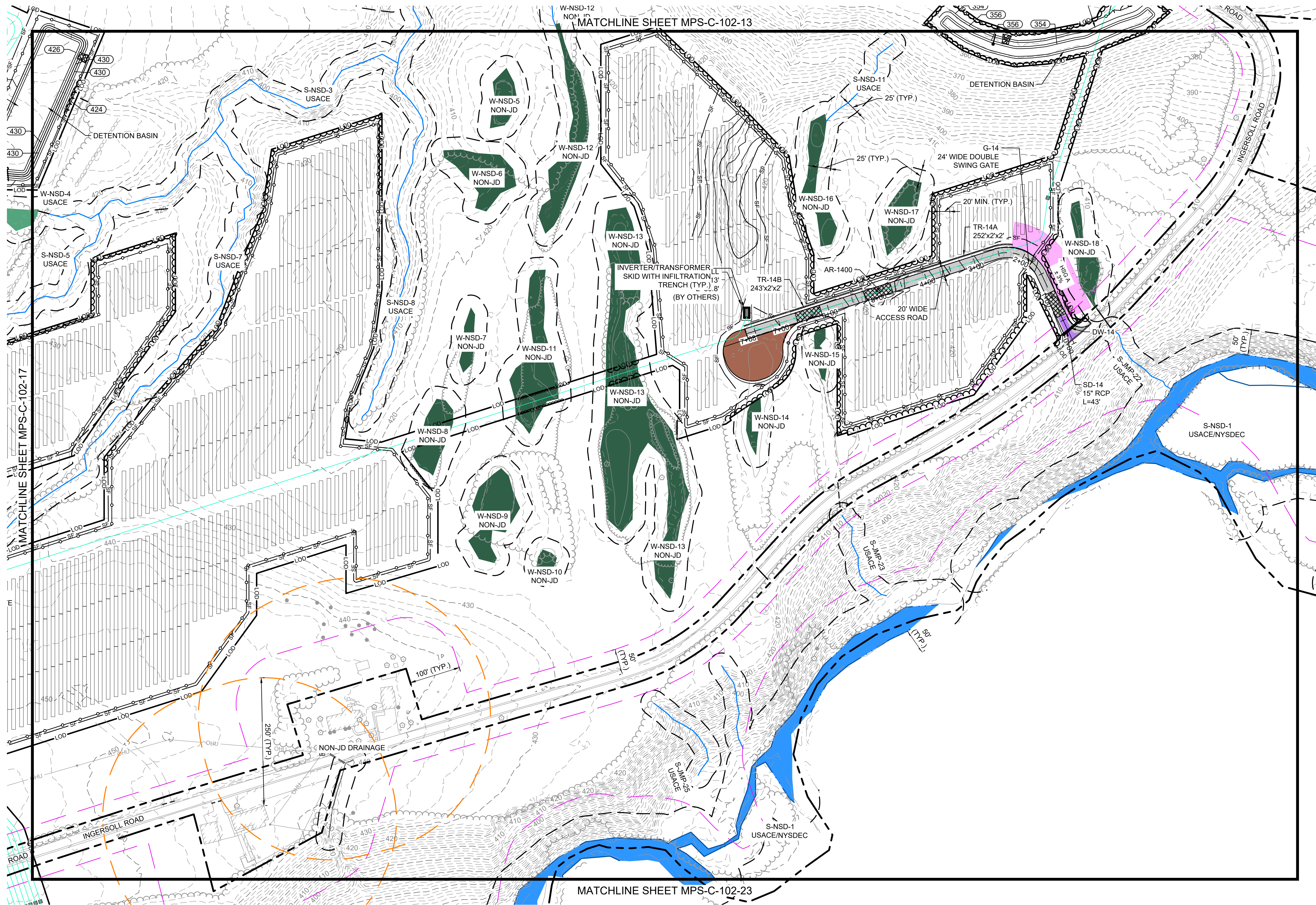
MILL POINT SOLAR I PROJECT
CONNECTGEN MONTGOMERY COUNTY LLC
SITE AND GRADING PLAN

GLEN NEW YORK

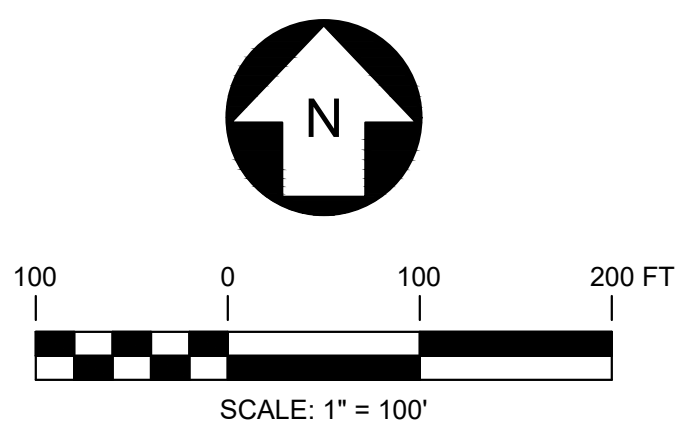
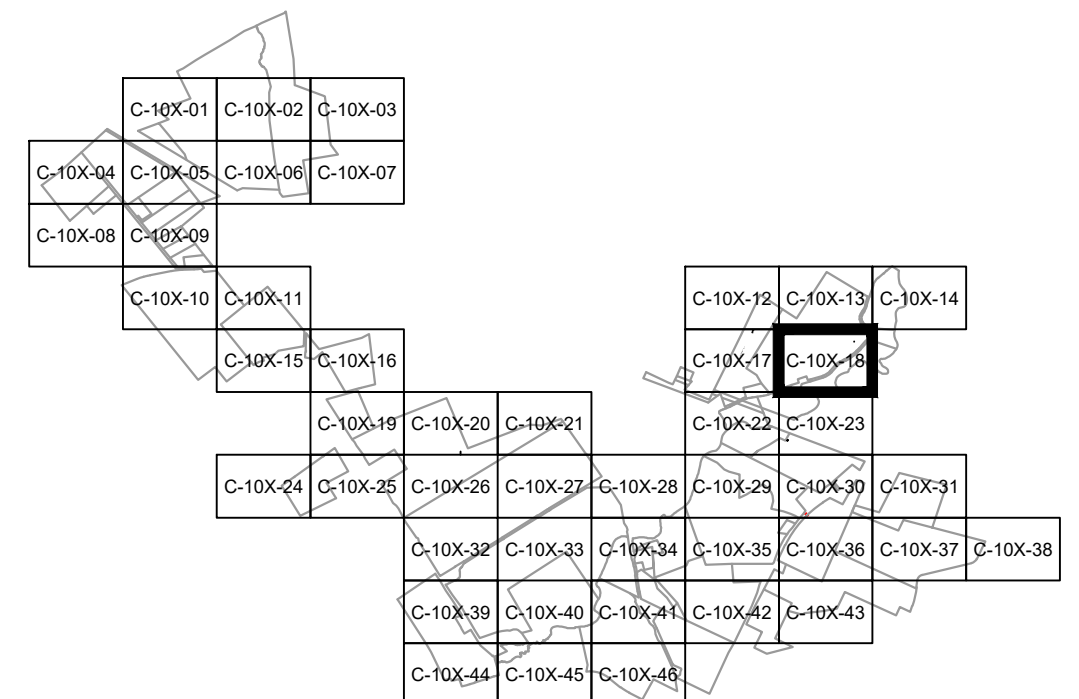
01/15/2024 DATE
1" = 100' SCALE

TRC MPS-C-102-17

REV. D



EXISTING		PROPOSED	
	PROPERTY BOUNDARY		94C SETBACK
	NATURAL RESOURCE BUFFER		RESIDENCE BUFFER
	LIMIT OF DISTURBANCE		LOD
	SILT FENCE		SF
	OVERHEAD UTILITY		OHU
	CHAIN LINK FENCE		SECURITY FENCE
	BASELINE		GRAVEL ACCESS ROAD
	STABILIZED PERVIOUS ACCESS ROAD		STABILIZED CONSTRUCTION ENTRANCE
	VEGETATED FILTER STRIP		REVEGETATED AREA
	PV ARRAY		INVERTER / TRANSFORMER SKID
	MEDIUM VOLTAGE ROUTE		MINOR CONTOUR
	MAJOR CONTOUR		TREE LINE
	SHRUB LINE		STREAM (USACE)
	STREAM (NYDEC)		NON-JD DRAINAGE
	WETLAND (USACE)		WETLAND (NYDEC)
	WETLAND (ISOLATED)		SURFACE WATER (USACE)
	SURFACE WATER (NYDEC)		PANEL EXCLUSION AREA
	LAYDOWN AREA		BUILDING
	STONE WALL		UTILITY POLE
	CULVERT		PAVED ROAD
	DRIVEWAY		LEVEL SPREADER
	FLOW DIFFUSER		EMERGENCY SPILLWAY
	OUTLET CONTROL STRUCTURE		BORE PIT LOCATION
	DIVERSION BERM		INFILTRATION BASIN



PRELIMINARY
NOT FOR CONSTRUCTION



249 Western Avenue
Augusta, ME 04330

PROJECT NO: 443269



CMW DESIGNED
CMW DRAWN
PMM CHECKED
APPROVED

MILL POINT SOLAR I PROJECT
CONNECTGEN MONTGOMERY COUNTY LLC
SITE AND GRADING PLAN

GLEN NEW YORK

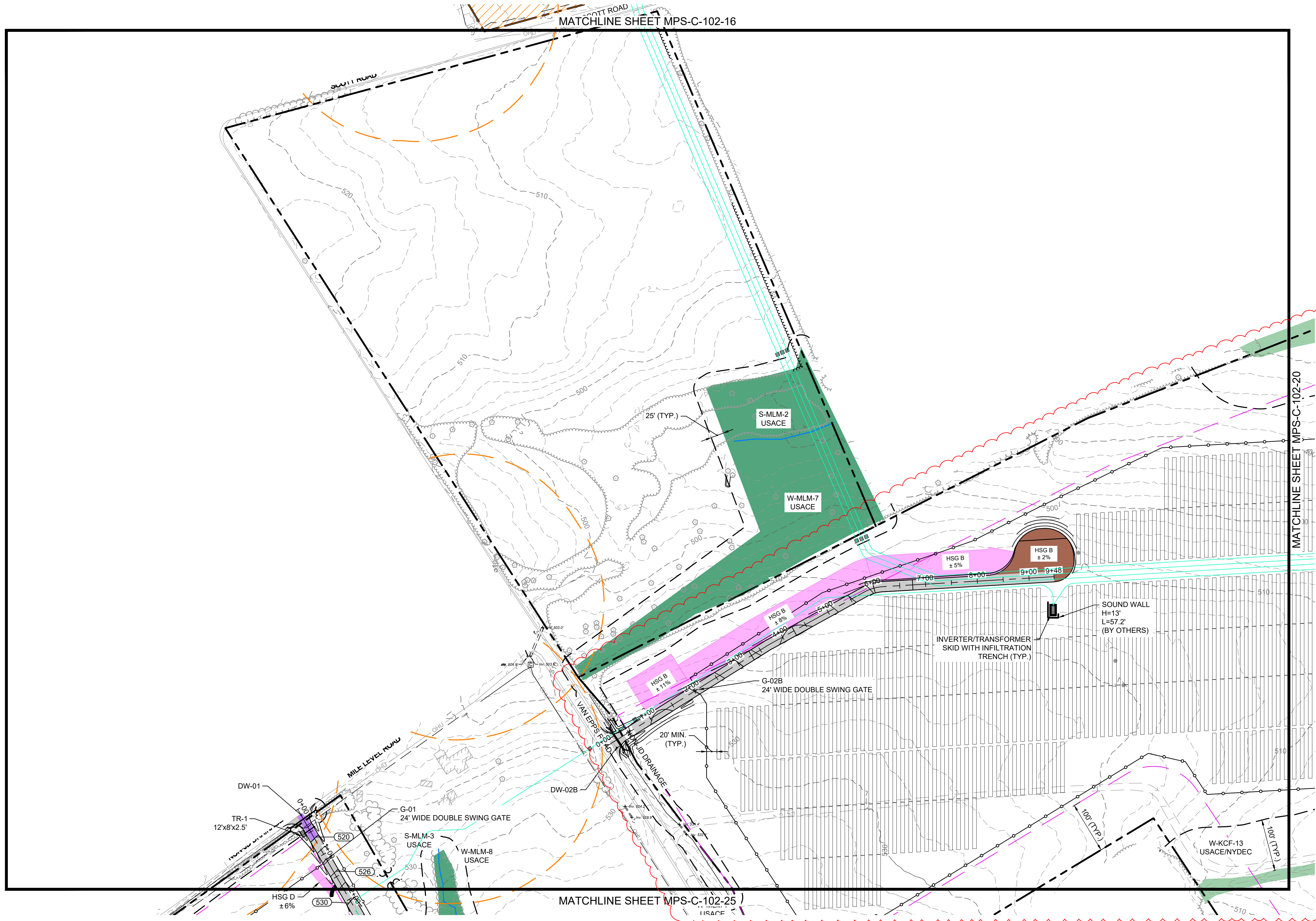
01/15/2024
DATE
1" = 100'
SCALE



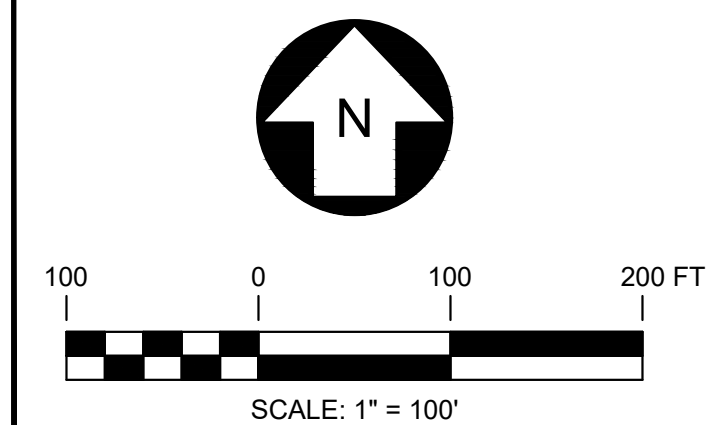
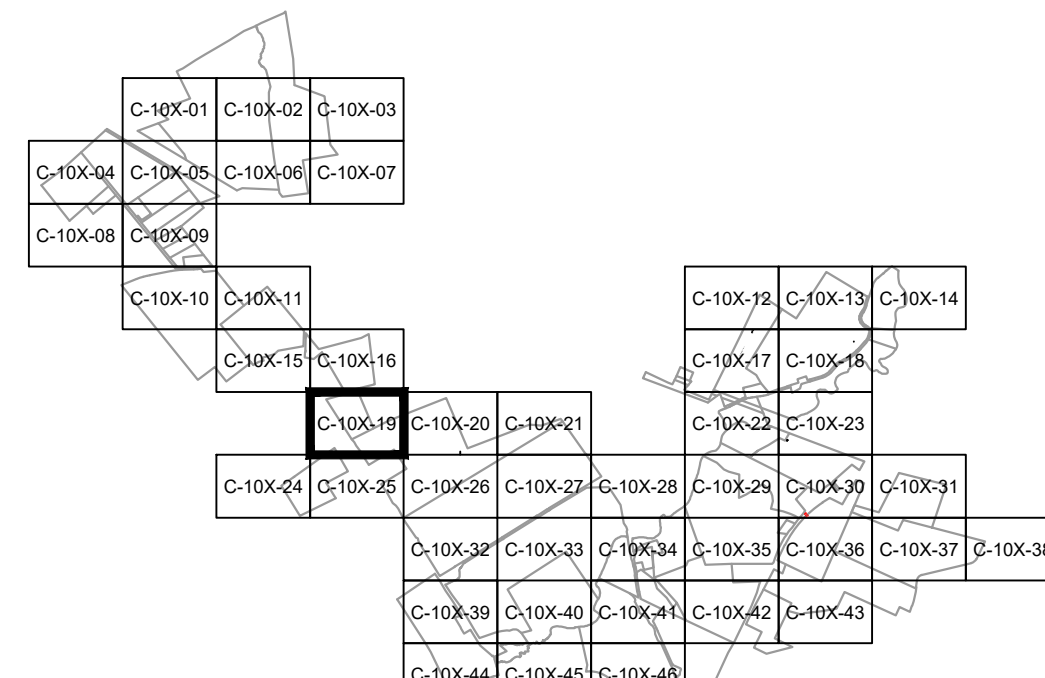
MPS-C-102-18

REV. D

REV	DESCRIPTION	DATE	DES	CHK	APP
D	RE-ISSUED FOR 94-C DEFICIENCY SUPPLEMENT	07/25/2024	CMW	PMM	PMM
C	REVISED PER ORES REVIEW COMMENTS	06/28/2024	CMW	PMM	PMM
B	ISSUED FOR 94-C DEFICIENCY SUPPLEMENT	05/31/2024	CMW	PMM	PMM
A	ISSUED FOR 94-C	01/15/2024	CMW	PMM	PMM



LEGEND	
EXISTING	PROPOSED
—	PROPERTY BOUNDARY
—	94C SETBACK
—	NATURAL RESOURCE BUFFER
—	RESIDENCE BUFFER
—	LIMIT OF DISTURBANCE
—	SILT FENCE
—	OVERHEAD UTILITY
—	CHAIN LINK FENCE
—	SECURITY FENCE
—	BASELINE
—	GRAVEL ACCESS ROAD
—	STABILIZED PERVIOUS ACCESS ROAD
—	STABILIZED CONSTRUCTION ENTRANCE
—	VEGETATED FILTER STRIP
—	REVEGETATED AREA
—	PV ARRAY
—	INVERTER / TRANSFORMER SKID
—	MEDIUM VOLTAGE ROUTE
—	MINOR CONTOUR
—	MAJOR CONTOUR
—	TREE LINE
—	SHRUB LINE
—	STREAM (USACE)
—	STREAM (NYDEC)
—	NON-JD DRAINAGE
—	WETLAND (USACE)
—	WETLAND (NYDEC)
—	WETLAND (ISOLATED)
—	SURFACE WATER (USACE)
—	SURFACE WATER (NYDEC)
—	PANEL EXCLUSION AREA
—	LAYDOWN AREA
—	BUILDING
—	STONE WALL
—	UTILITY POLE
—	CULVERT
—	PAVED ROAD
—	DRIVEWAY
—	LEVEL SPREADER
—	FLOW DIFFUSER
—	EMERGENCY SPILLWAY
—	OUTLET CONTROL STRUCTURE
—	BORE PIT LOCATION
—	DIVERSION BERM
—	INFILTRATION BASIN




PRELIMINARY
NOT FOR CONSTRUCTION

REV	DESCRIPTION	DATE	DES	CHK	APP
D	RE-ISSUED FOR 94-C DEFICIENCY SUPPLEMENT	07/25/2024	CMW	PMM	PMM
C	REVISED PER ORES REVIEW COMMENTS	06/28/2024	CMW	PMM	PMM
B	ISSUED FOR 94-C DEFICIENCY SUPPLEMENT	05/31/2024	CMW	PMM	PMM
A	ISSUED FOR 94-C	01/15/2024	CMW	PMM	PMM

TRC 249 Western Avenue
Augusta, ME 04330

PROJECT NO: 443269

REFERENCE ITEMS



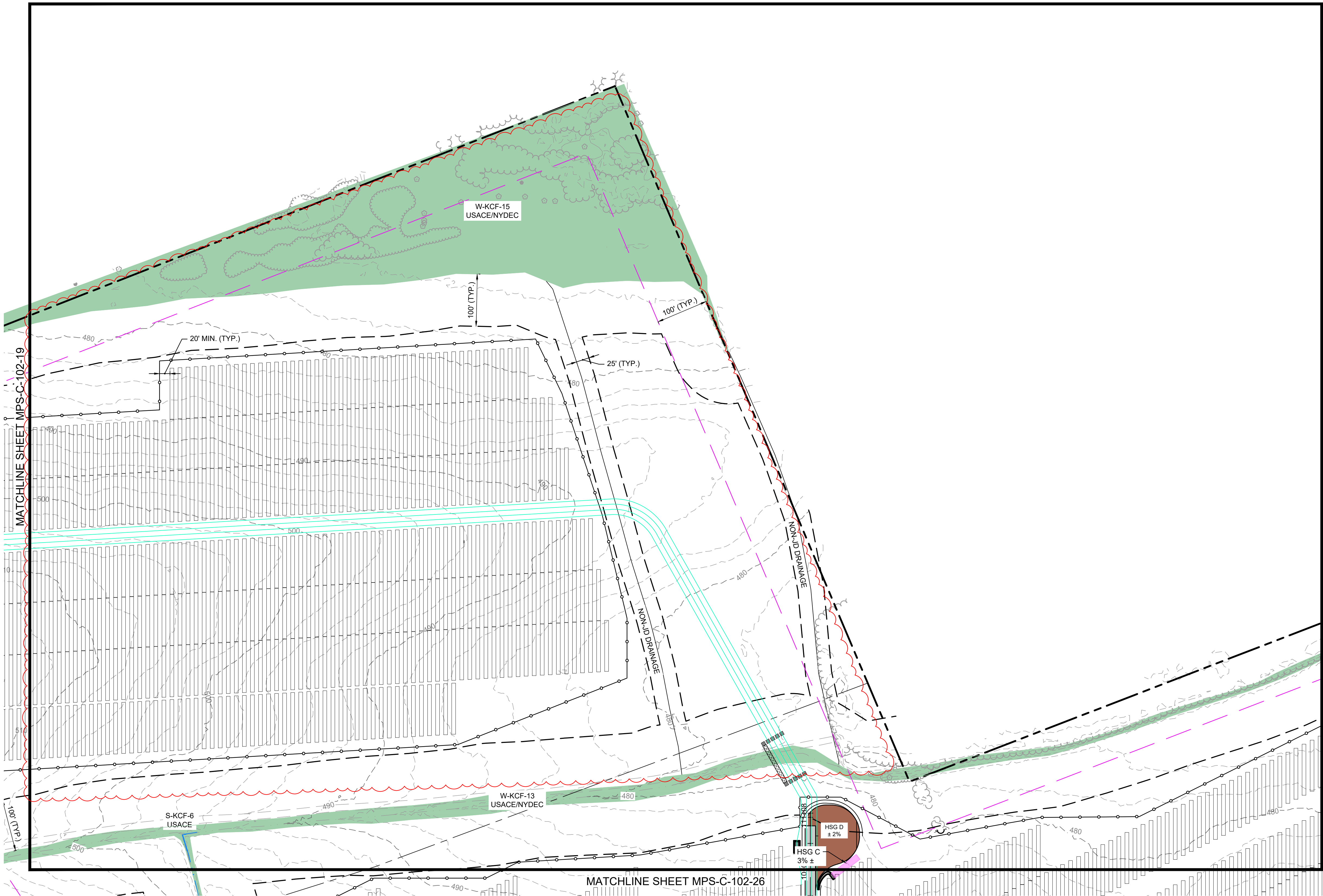
CMW DESIGNED
CMW DRAWN
PMM CHECKED
APPROVED

GLEN NEW YORK

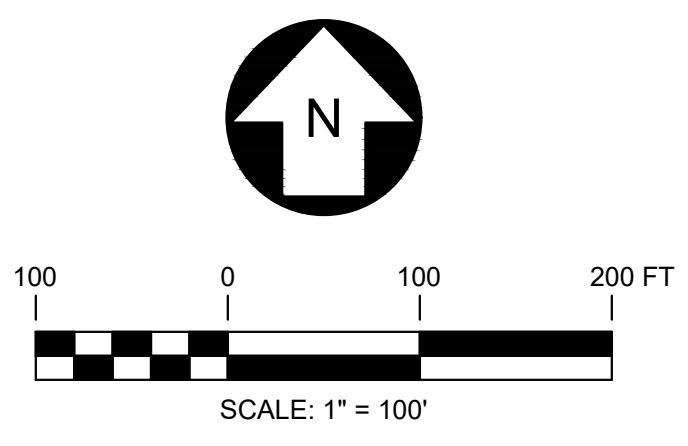
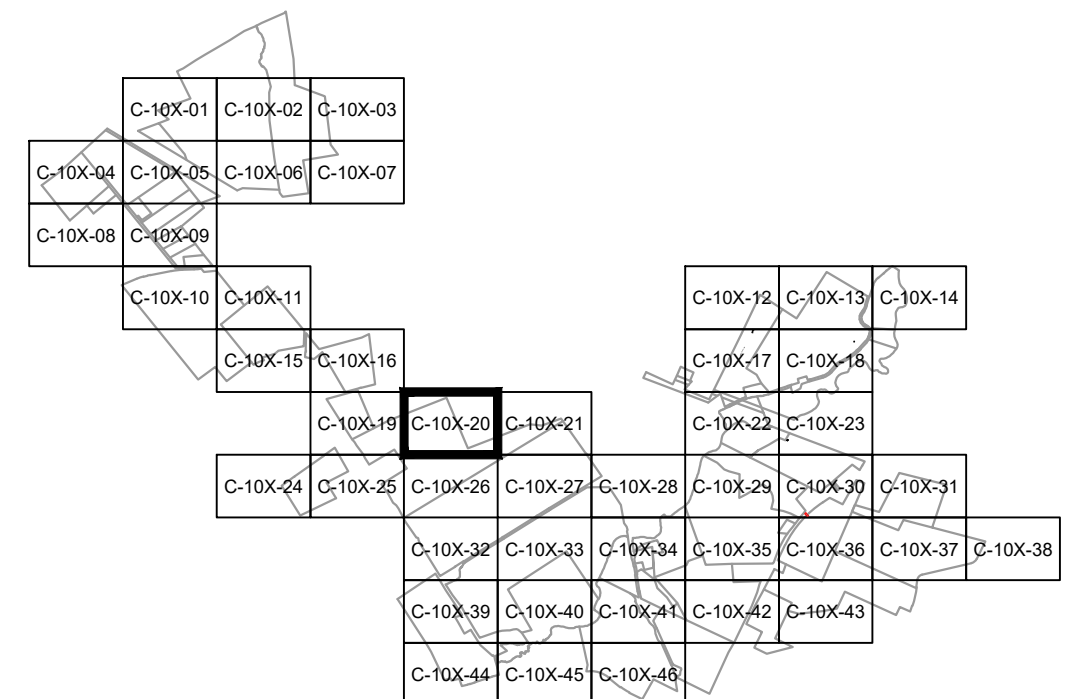
01/15/2024 DATE
1" = 100' SCALE

TRC MPS-C-102-19

REV. D



EXISTING	PROPOSED
	PROPERTY BOUNDARY
	94C SETBACK
	NATURAL RESOURCE BUFFER
	RESIDENCE BUFFER
	LIMIT OF DISTURBANCE
	SILT FENCE
	OVERHEAD UTILITY
	CHAIN LINK FENCE
	SECURITY FENCE
	BASELINE
	GRAVEL ACCESS ROAD
	STABILIZED PERVIOUS ACCESS ROAD
	STABILIZED CONSTRUCTION ENTRANCE
	VEGETATED FILTER STRIP
	REVEGETATED AREA
	PV ARRAY
	INVERTER / TRANSFORMER SKID
	MEDIUM VOLTAGE ROUTE
	MINOR CONTOUR
	MAJOR CONTOUR
	TREE LINE
	SHRUB LINE
	STREAM (USACE)
	STREAM (NYDEC)
	NON-JD DRAINAGE
	WETLAND (USACE)
	WETLAND (NYDEC)
	WETLAND (ISOLATED)
	SURFACE WATER (USACE)
	SURFACE WATER (NYDEC)
	PANEL EXCLUSION AREA
	LAYDOWN AREA
	BUILDING
	STONE WALL
	UTILITY POLE
	CULVERT
	PAVED ROAD
	DRIVEWAY
	LEVEL SPREADER
	FLOW DIFFUSER
	EMERGENCY SPILLWAY
	OUTLET CONTROL STRUCTURE
	BORE PIT LOCATION
	DIVERSION BERM
	INFILTRATION BASIN




PRELIMINARY
NOT FOR CONSTRUCTION

REV	DESCRIPTION	DATE	DES	CHK	APP
D	RE-ISSUED FOR 94-C DEFICIENCY SUPPLEMENT	07/25/2024	CMW	PMM	PMM
C	REVISED PER ORES REVIEW COMMENTS	06/28/2024	CMW	PMM	PMM
B	ISSUED FOR 94-C DEFICIENCY SUPPLEMENT	05/31/2024	CMW	PMM	PMM
A	ISSUED FOR 94-C	01/15/2024	CMW	PMM	PMM

TRC 249 Western Avenue
Augusta, ME 04330

PROJECT NO: 443269



CMW DESIGNED	APPROVED
CMW DRAWN	REVIEW 1
PMM CHECKED	REVIEW 2

MILL POINT SOLAR I PROJECT
CONNECTGEN MONTGOMERY COUNTY LLC
SITE AND GRADING PLAN

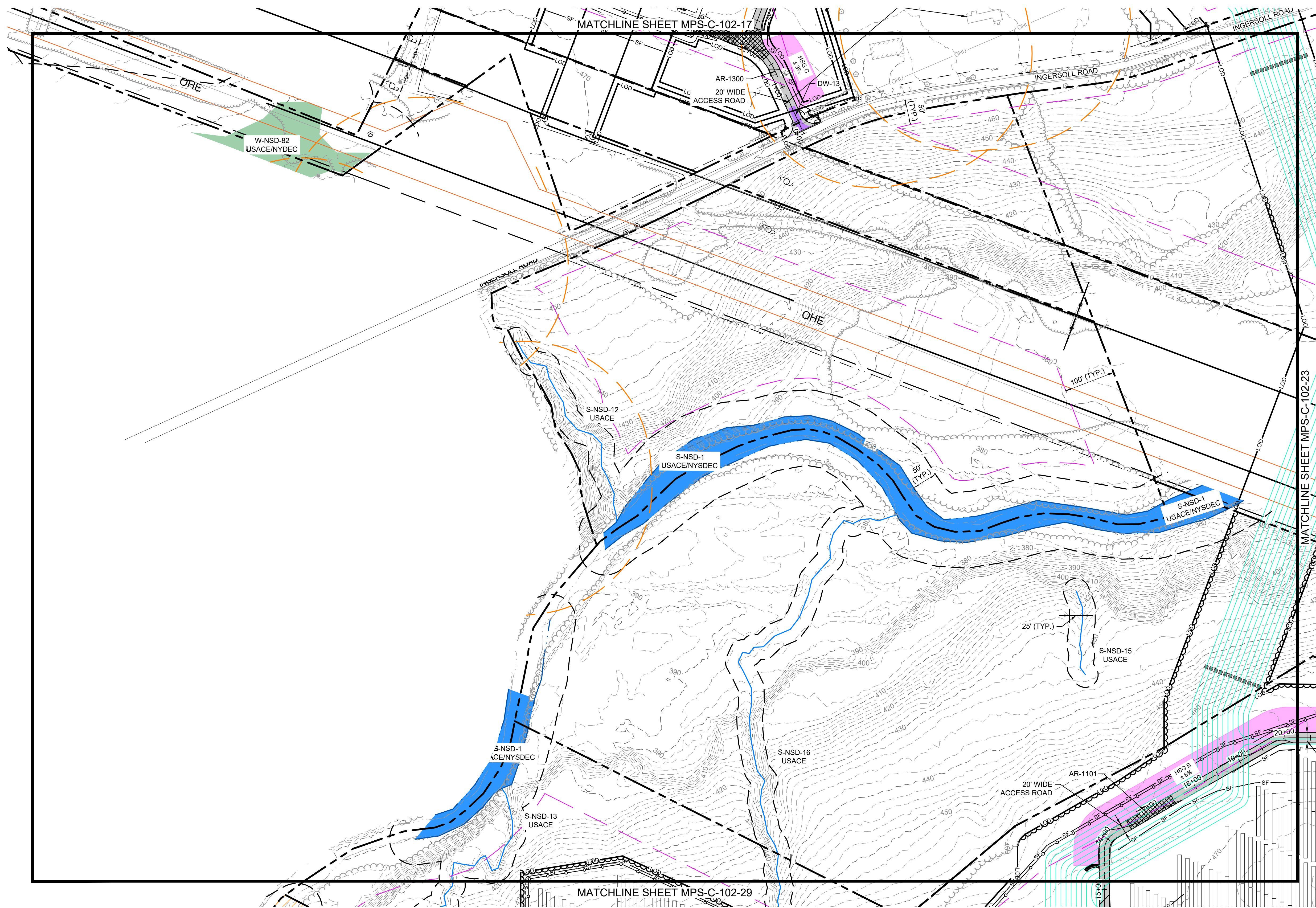
GLEN NEW YORK

01/15/2024
DATE
1" = 100'
SCALE

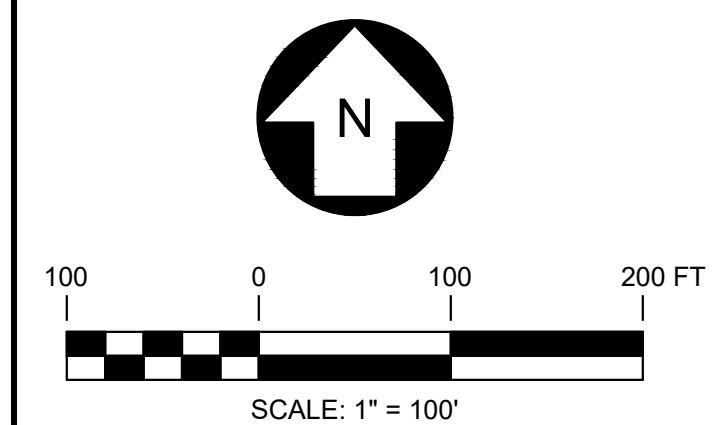
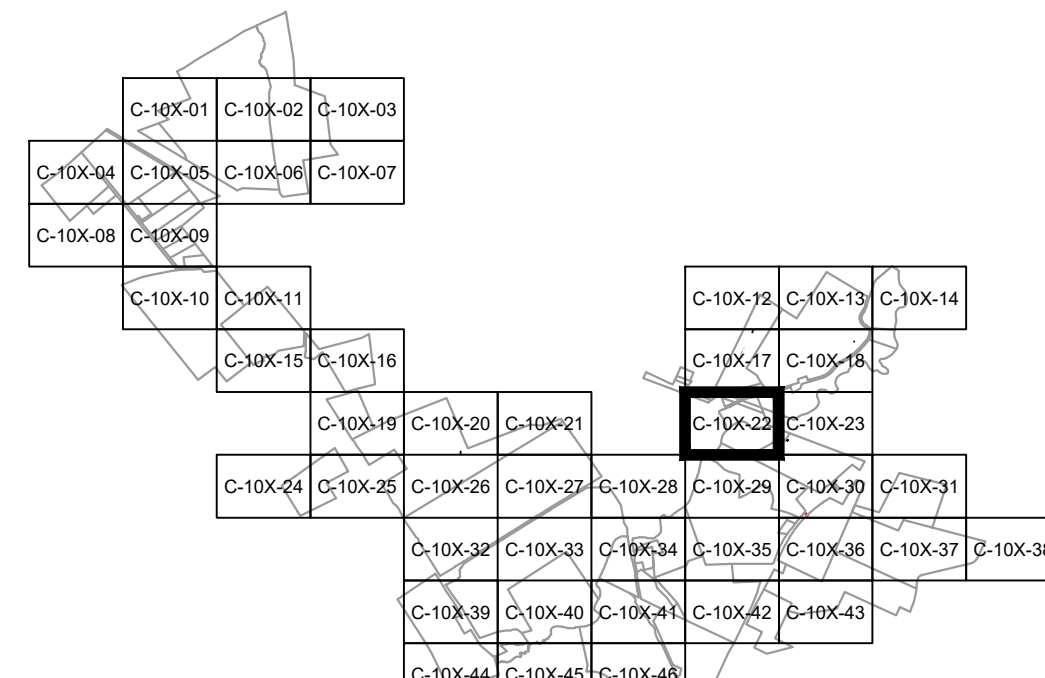
TRC

MPS-C-102-20

REV. D



LEGEND	
EXISTING	PROPOSED
---	PROPERTY BOUNDARY
---	94C SETBACK
---	NATURAL RESOURCE BUFFER
---	RESIDENCE BUFFER
---	LIMIT OF DISTURBANCE
---	SILT FENCE
---	OVERHEAD UTILITY
---	CHAIN LINK FENCE
---	SECURITY FENCE
---	BASELINE
---	GRAVEL ACCESS ROAD
---	STABILIZED PERVIOUS ACCESS ROAD
---	STABILIZED CONSTRUCTION ENTRANCE
---	VEGETATED FILTER STRIP
---	REVEGETATED AREA
---	PV ARRAY
---	INVERTER / TRANSFORMER SKID
---	MEDIUM VOLTAGE ROUTE
---	MINOR CONTOUR
---	MAJOR CONTOUR
---	TREE LINE
---	SHRUB LINE
---	STREAM (USACE)
---	STREAM (NYDEC)
---	NON-JD DRAINAGE
---	WETLAND (USACE)
---	WETLAND (NYDEC)
---	WETLAND (ISOLATED)
---	SURFACE WATER (USACE)
---	SURFACE WATER (NYDEC)
---	PANEL EXCLUSION AREA
---	LAYDOWN AREA
---	BUILDING
---	STONE WALL
---	UTILITY POLE
---	CULVERT
---	PAVED ROAD
---	DRIVEWAY
---	LEVEL SPREADER
---	FLOW DIFFUSER
---	EMERGENCY SPILLWAY
---	OUTLET CONTROL STRUCTURE
---	BORE PIT LOCATION
---	DIVERSION BERM
---	INFILTRATION BASIN




PRELIMINARY
NOT FOR CONSTRUCTION

REV	DESCRIPTION	DATE	DES	CHK	APP
D	RE-ISSUED FOR 94-C DEFICIENCY SUPPLEMENT	07/25/2024	CMW	PMM	PMM
C	REVISED PER ORES REVIEW COMMENTS	06/28/2024	CMW	PMM	PMM
B	ISSUED FOR 94-C DEFICIENCY SUPPLEMENT	05/31/2024	CMW	PMM	PMM
A	ISSUED FOR 94-C	01/15/2024	CMW	PMM	PMM

TRC 249 Western Avenue
Augusta, ME 04330

PROJECT NO: 443269

DESIGNED	CMW
DRAWN	CMW
CHECKED	PMM
APPROVED	PMM



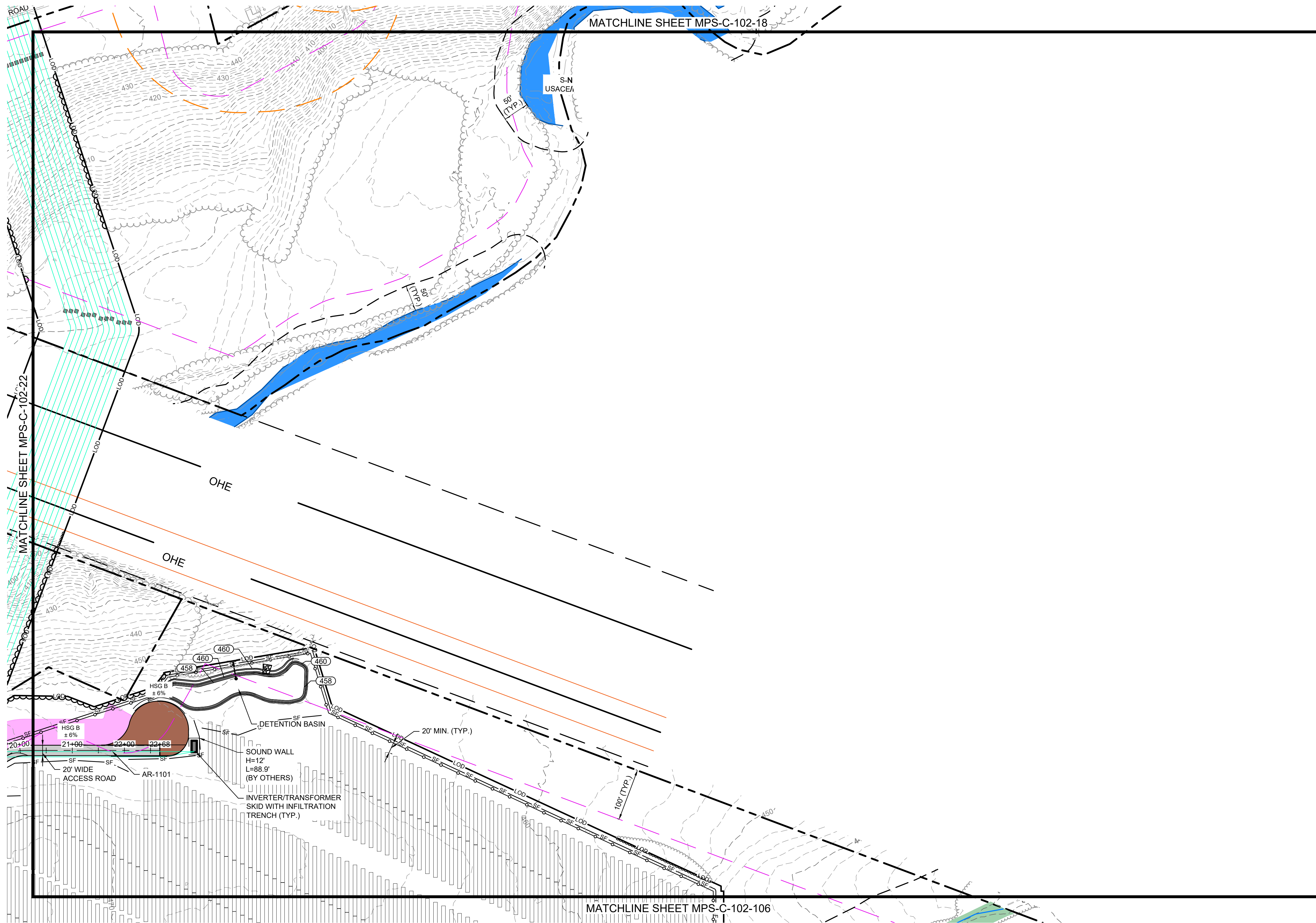
MILL POINT SOLAR I PROJECT
CONNECTGEN MONTGOMERY COUNTY LLC
SITE AND GRADING PLAN

GLEN NEW YORK

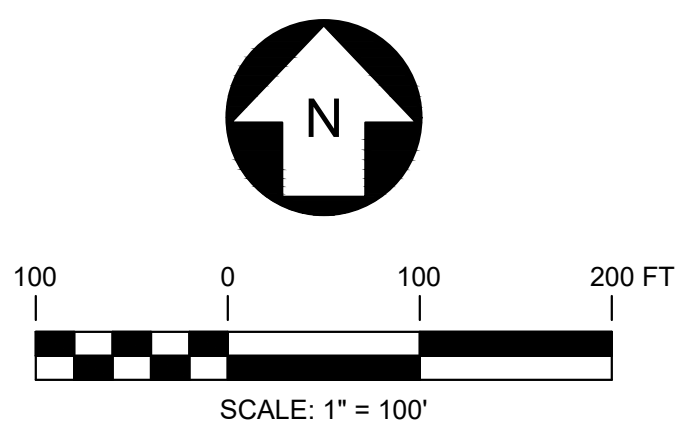
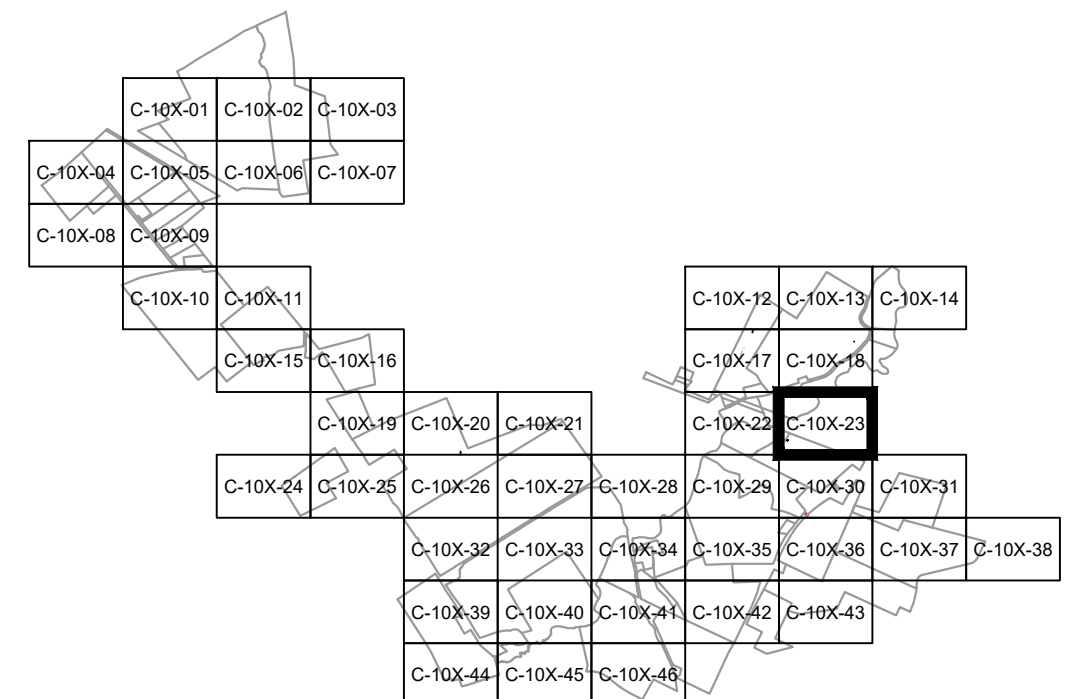
01/15/2024 DATE
1" = 100' SCALE

TRC MPS-C-102-22

REV. D



EXISTING	LEGEND	PROPOSED
	PROPERTY BOUNDARY	
	94C SETBACK	
	NATURAL RESOURCE BUFFER	
	RESIDENCE BUFFER	
	LIMIT OF DISTURBANCE	
	SILT FENCE	
	OVERHEAD UTILITY	
	CHAIN LINK FENCE	
	SECURITY FENCE	
	BASELINE	
	GRAVEL ACCESS ROAD	
	STABILIZED PERVIOUS ACCESS ROAD	
	STABILIZED CONSTRUCTION ENTRANCE	
	VEGETATED FILTER STRIP	
	REVEGETATED AREA	
	PV ARRAY	
	INVERTER / TRANSFORMER SKID	
	MEDIUM VOLTAGE ROUTE	
	MINOR CONTOUR	
	MAJOR CONTOUR	
	TREE LINE	
	SHRUB LINE	
	STREAM (USACE)	
	STREAM (NYDEC)	
	NON-JD DRAINAGE	
	WETLAND (USACE)	
	WETLAND (NYDEC)	
	WETLAND (ISOLATED)	
	SURFACE WATER (USACE)	
	SURFACE WATER (NYDEC)	
	PANEL EXCLUSION AREA	
	LAYDOWN AREA	
	BUILDING	
	STONE WALL	
	UTILITY POLE	
	CULVERT	
	PAVED ROAD	
	DRIVEWAY	
	LEVEL SPREADER	
	FLOW DIFFUSER	
	EMERGENCY SPILLWAY	
	OUTLET CONTROL STRUCTURE	
	BORE PIT LOCATION	
	DIVERSION BERM	
	INFILTRATION BASIN	



PRELIMINARY
NOT FOR CONSTRUCTION

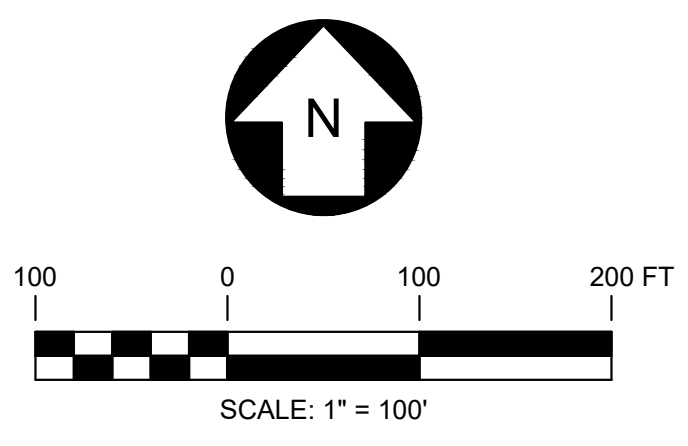
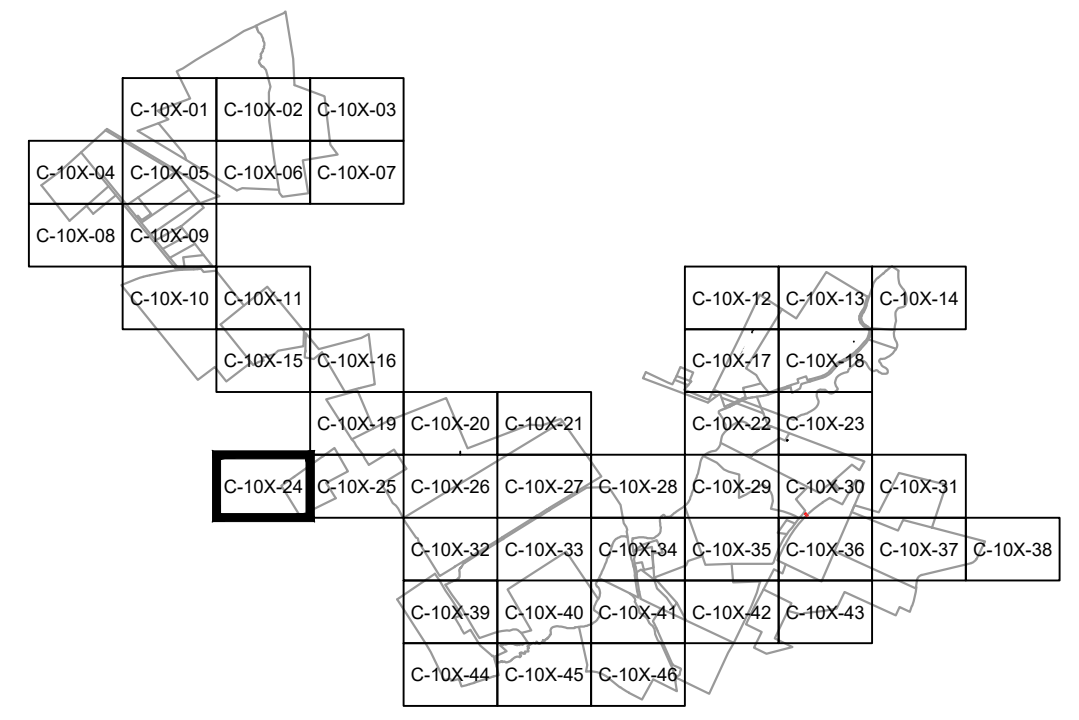
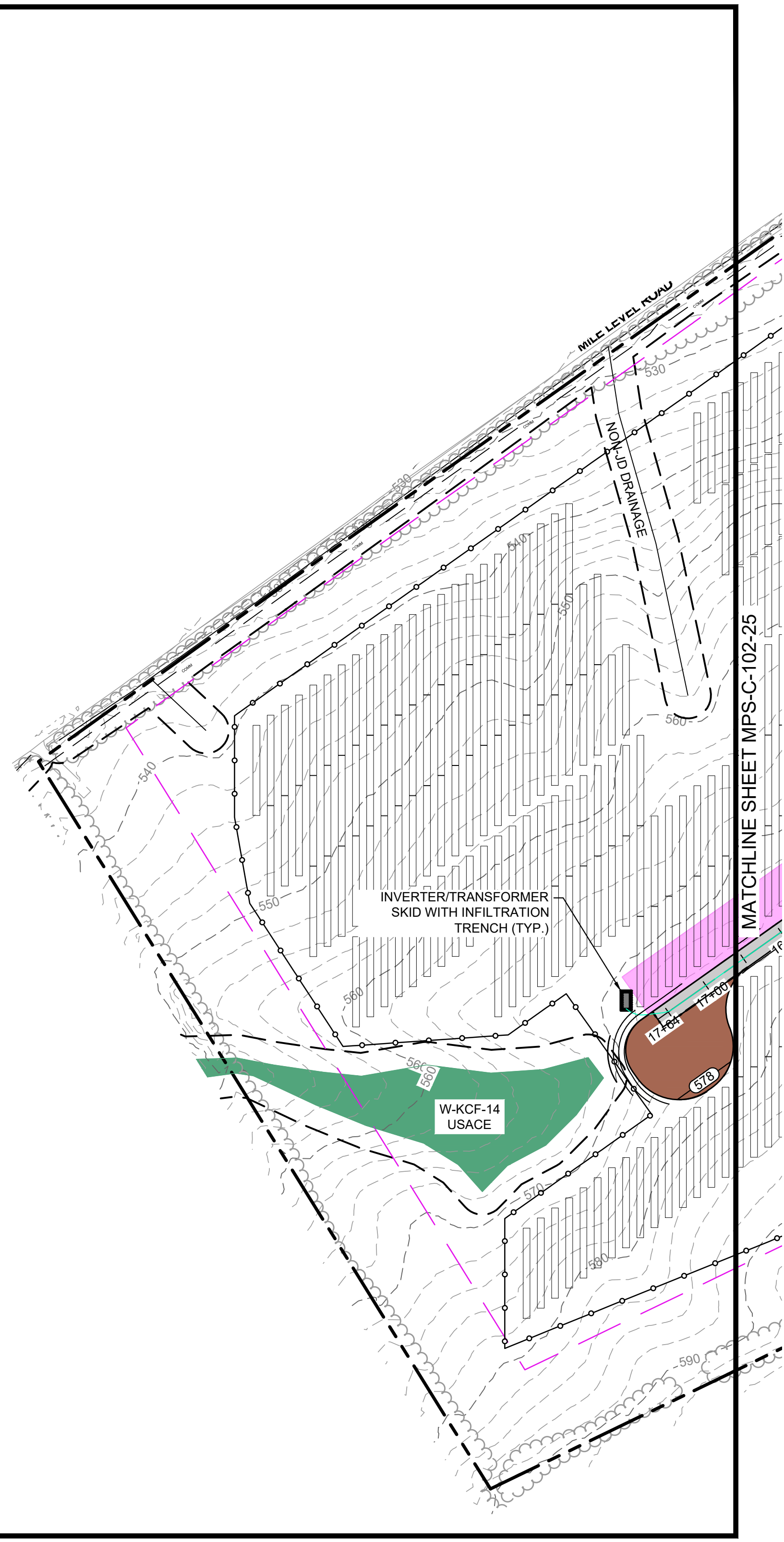


		249 Western Avenue Augusta, ME 04330		PROJECT NO: 443269		
REV	DESCRIPTION	DATE	DES	CHK	APP	
D	RE-ISSUED FOR 94-C DEFICIENCY SUPPLEMENT	07/25/2024	CMW	PMM	PMM	
C	REVISED PER ORES REVIEW COMMENTS	06/28/2024	CMW	PMM	PMM	
B	ISSUED FOR 94-C DEFICIENCY SUPPLEMENT	05/31/2024	CMW	PMM	PMM	
A	ISSUED FOR 94-C	01/15/2024	CMW	PMM	PMM	



CMW DESIGNED CMW DRAWN PMM CHECKED APPROVED	MILL POINT SOLAR I PROJECT CONNECTGEN MONTGOMERY COUNTY LLC SITE AND GRADING PLAN		GLEN	NEW YORK
REVIEW 1 REVIEW 2	01/15/2024 DATE 1" = 100' SCALE		MPS-C-102-23	REV. D

EXISTING	PROPOSED
	PROPERTY BOUNDARY
	94C SETBACK
	NATURAL RESOURCE BUFFER
	RESIDENCE BUFFER
	LIMIT OF DISTURBANCE
	SILT FENCE
	OVERHEAD UTILITY
	CHAIN LINK FENCE
	SECURITY FENCE
	BASELINE
	GRAVEL ACCESS ROAD
	STABILIZED PERVIOUS ACCESS ROAD
	STABILIZED CONSTRUCTION ENTRANCE
	VEGETATED FILTER STRIP
	REVEGETATED AREA
	PV ARRAY
	INVERTER / TRANSFORMER SKID
	MEDIUM VOLTAGE ROUTE
	MINOR CONTOUR
	MAJOR CONTOUR
	TREE LINE
	SHRUB LINE
	STREAM (USACE)
	STREAM (NYDEC)
	NON-JD DRAINAGE
	WETLAND (USACE)
	WETLAND (NYDEC)
	WETLAND (ISOLATED)
	SURFACE WATER (USACE)
	SURFACE WATER (NYDEC)
	PANEL EXCLUSION AREA
	LAYDOWN AREA
	BUILDING
	STONE WALL
	UTILITY POLE
	CULVERT
	PAVED ROAD
	DRIVEWAY
	LEVEL SPREADER
	FLOW DIFFUSER
	EMERGENCY SPILLWAY
	OUTLET CONTROL STRUCTURE
	BORE PIT LOCATION
	DIVERSION BERM
	INFILTRATION BASIN



PRELIMINARY
NOT FOR CONSTRUCTION



REV	DESCRIPTION	DATE	DES	CHK	APP
D	RE-ISSUED FOR 94-C DEFICIENCY SUPPLEMENT	07/25/2024	CMW	PMM	PMM
C	REVISED PER ORES REVIEW COMMENTS	06/28/2024	CMW	PMM	PMM
B	ISSUED FOR 94-C DEFICIENCY SUPPLEMENT	05/31/2024	CMW	PMM	PMM
A	ISSUED FOR 94-C	01/15/2024	CMW	PMM	PMM

TRC 249 Western Avenue
Augusta, ME 04330

PROJECT NO: 443269



CMW DESIGNED
CMW DRAWN
PMM CHECKED
APPROVED

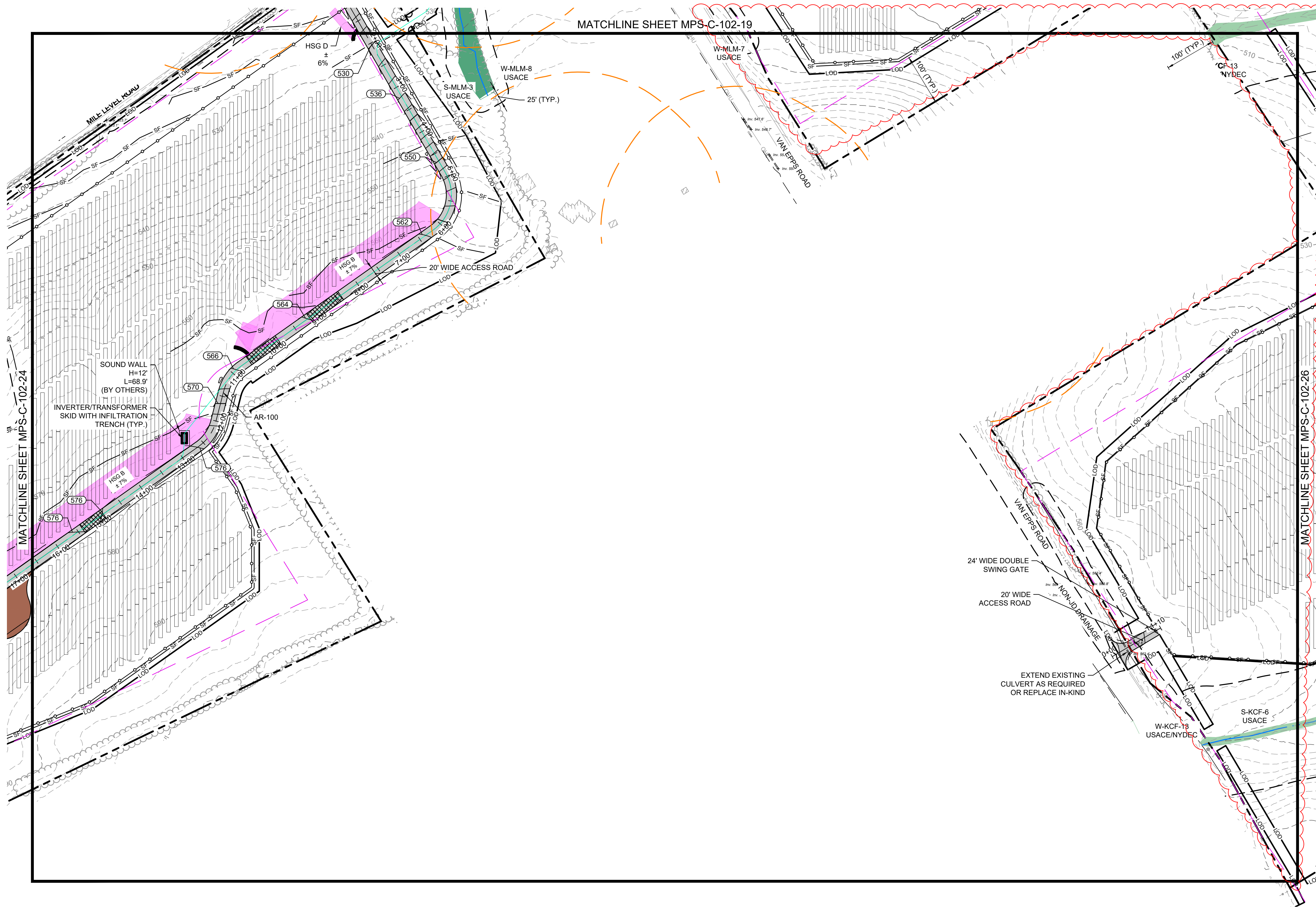
GLEN NEW YORK

01/15/2024 DATE
1" = 100' SCALE

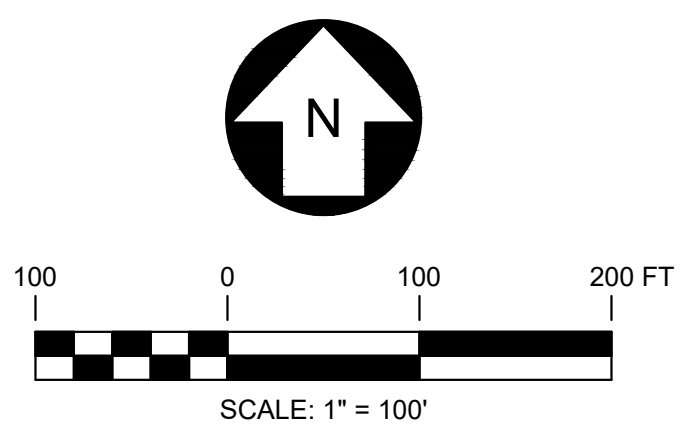
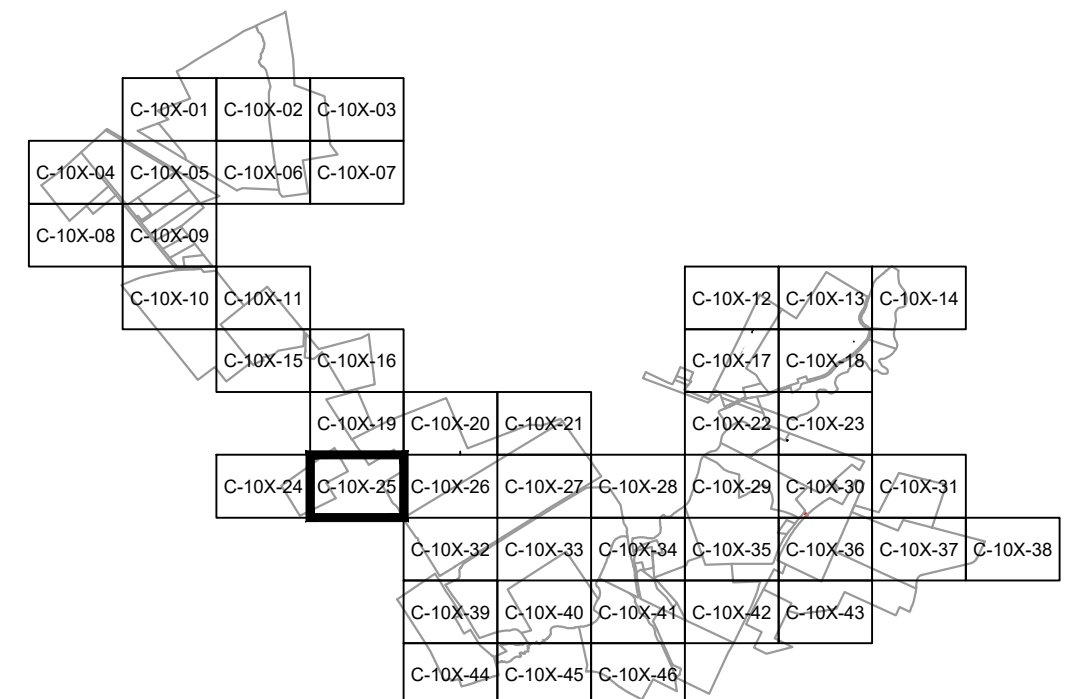
TRC MPS-C-102-24

REV. D

MATCHLINE SHEET MPS-C-102-19



EXISTING		LEGEND		PROPOSED	
---	PROPERTY BOUNDARY	---	94C SETBACK	---	LOD
---	NATURAL RESOURCE BUFFER	---	RESIDENCE BUFFER	---	SF
---	LIMIT OF DISTURBANCE	---	SILT FENCE	---	OHU
---	OVERHEAD UTILITY	---	CHAIN LINK FENCE	---	SECURITY FENCE
---	BASELINE	---	GRAVEL ACCESS ROAD	---	STABILIZED PERVIOUS ACCESS ROAD
---	STABILIZED CONSTRUCTION ENTRANCE	---	VEGETATED FILTER STRIP	---	REVEGETATED AREA
---	PV ARRAY	---	INVERTER / TRANSFORMER SKID	---	MEDIUM VOLTAGE ROUTE
---	MINOR CONTOUR	---	MAJOR CONTOUR	---	TREE LINE
---	SHRUB LINE	---	STREAM (USACE)	---	STREAM (NYDEC)
---	NON-JD DRAINAGE	---	WETLAND (USACE)	---	WETLAND (NYDEC)
---	WETLAND (ISOLATED)	---	SURFACE WATER (USACE)	---	SURFACE WATER (NYDEC)
---	PANEL EXCLUSION AREA	---	LAYDOWN AREA	---	BUILDING
---	STONE WALL	---	UTILITY POLE	---	CULVERT
---	PAVED ROAD	---	DRIVEWAY	---	LEVEL SPREADER
---	FLOW DIFFUSER	---	EMERGENCY SPILLWAY	---	OUTLET CONTROL STRUCTURE
---	BORE PIT LOCATION	---	DIVERSION BERM	---	INFILTRATION BASIN



PRELIMINARY
NOT FOR CONSTRUCTION

REV	DESCRIPTION	DATE	DES	CHK	APP
D	RE-ISSUED FOR 94-C DEFICIENCY SUPPLEMENT	07/25/2024	CMW	PMM	PMM
C	REVISED PER ORES REVIEW COMMENTS	06/28/2024	CMW	PMM	PMM
B	ISSUED FOR 94-C DEFICIENCY SUPPLEMENT	05/31/2024	CMW	PMM	PMM
A	ISSUED FOR 94-C	01/15/2024	CMW	PMM	PMM

TRC 249 Western Avenue
Augusta, ME 04330

PROJECT NO: 443269

STATE OF NEW YORK
PATRICK W. MARTIN
100151
7/25/2024
REGISTERED PROFESSIONAL ENGINEER

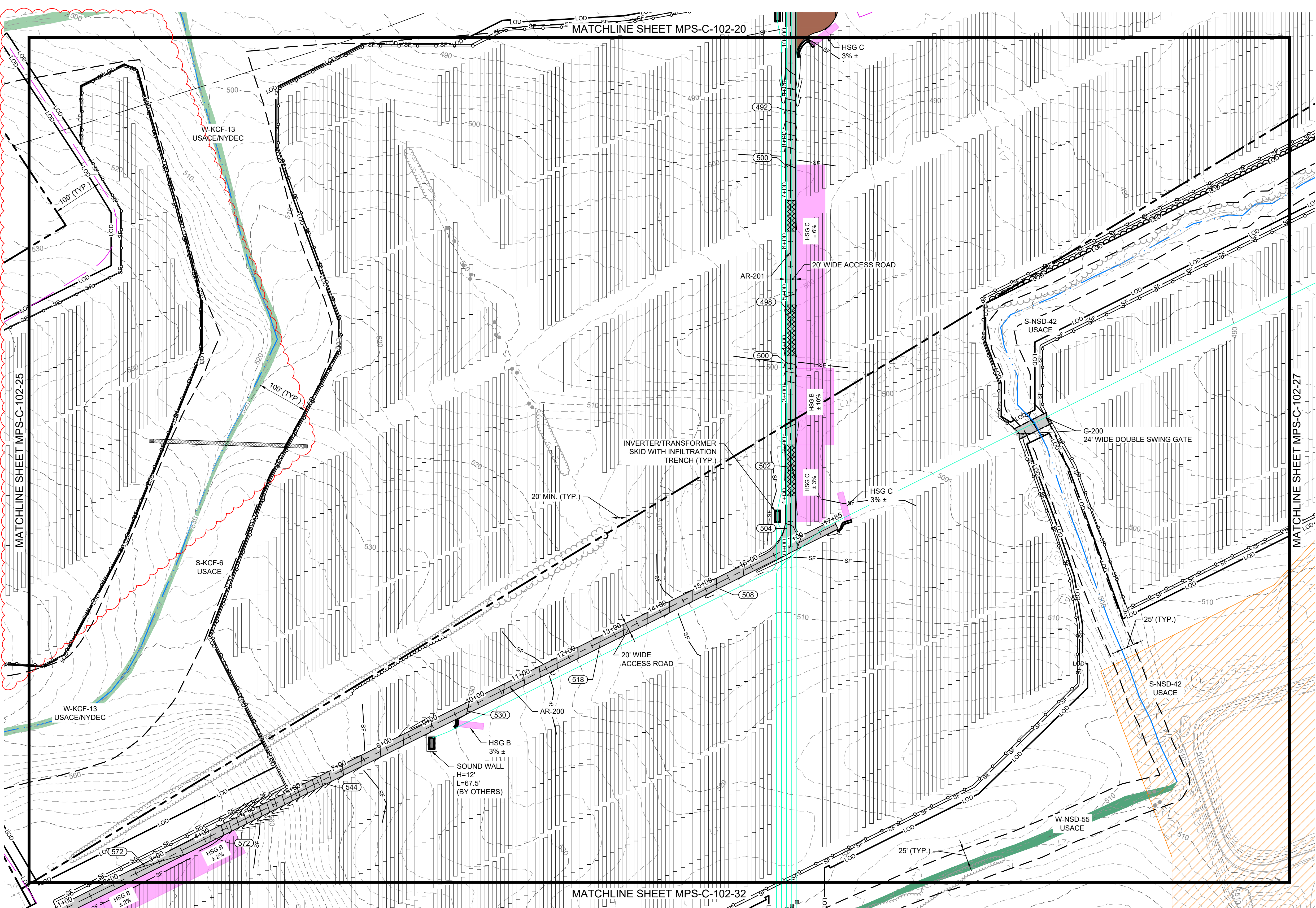
MILL POINT SOLAR I PROJECT
CONNECTGEN MONTGOMERY COUNTY LLC
SITE AND GRADING PLAN

GLEN NEW YORK

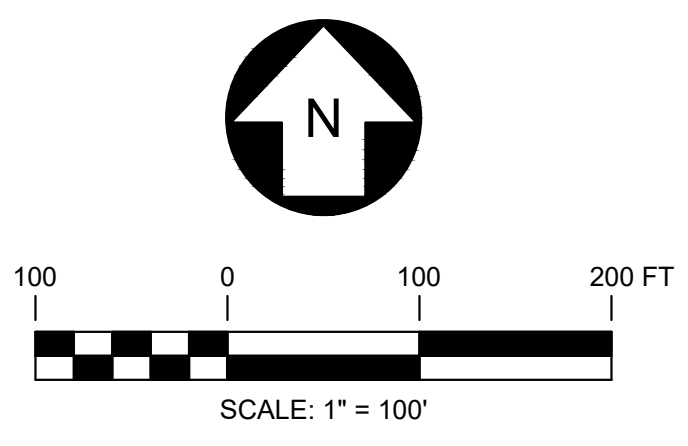
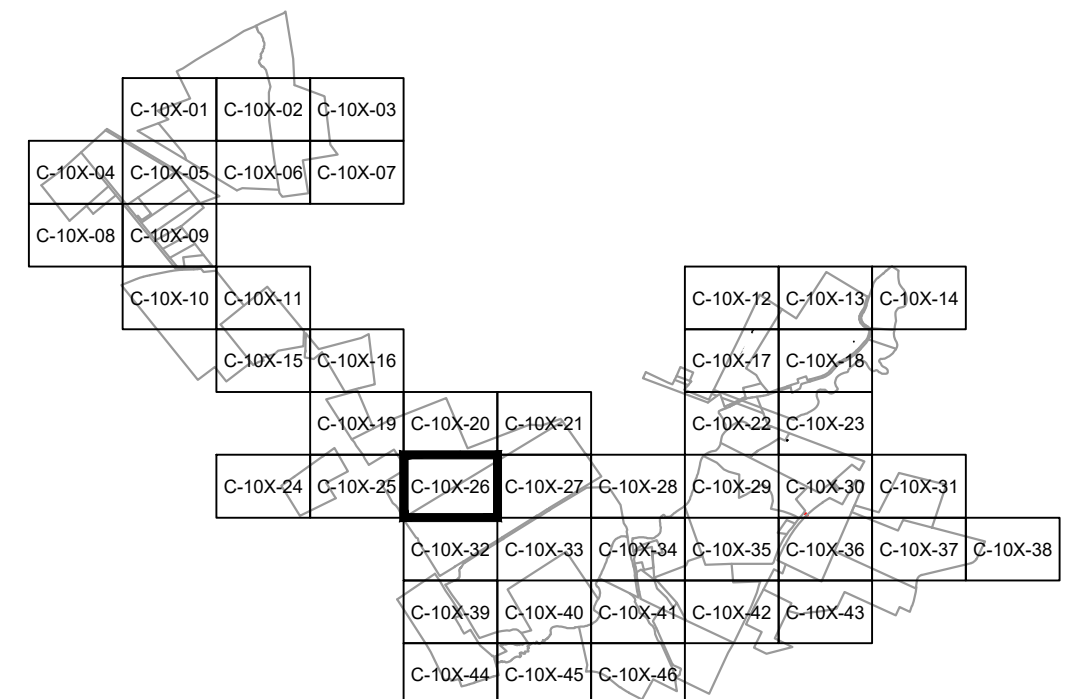
01/15/2024
DATE
1" = 100'
SCALE

TRC
MPS-C-102-25

REV. D



LEGEND	
EXISTING	PROPOSED
—	PROPERTY BOUNDARY
—	94C SETBACK
—	NATURAL RESOURCE BUFFER
—	RESIDENCE BUFFER
—	LIMIT OF DISTURBANCE
—	SILT FENCE
—	OVERHEAD UTILITY
—	CHAIN LINK FENCE
—	SECURITY FENCE
—	BASELINE
—	GRAVEL ACCESS ROAD
—	STABILIZED PERVIOUS ACCESS ROAD
—	STABILIZED CONSTRUCTION ENTRANCE
—	VEGETATED FILTER STRIP
—	REVEGETATED AREA
—	PV ARRAY
—	INVERTER / TRANSFORMER SKID
—	MEDIUM VOLTAGE ROUTE
—	MINOR CONTOUR
—	MAJOR CONTOUR
—	TREE LINE
—	SHRUB LINE
—	STREAM (USACE)
—	STREAM (NYDEC)
—	NON-JD DRAINAGE
—	WETLAND (USACE)
—	WETLAND (NYDEC)
—	WETLAND (ISOLATED)
—	SURFACE WATER (USACE)
—	SURFACE WATER (NYDEC)
—	PANEL EXCLUSION AREA
—	LAYDOWN AREA
—	BUILDING
—	STONE WALL
—	UTILITY POLE
—	CULVERT
—	PAVED ROAD
—	DRIVEWAY
—	LEVEL SPREADER
—	FLOW DIFFUSER
—	EMERGENCY SPILLWAY
—	OUTLET CONTROL STRUCTURE
—	BORE PIT LOCATION
—	DIVERSION BERM
—	INFILTRATION BASIN



PRELIMINARY
NOT FOR CONSTRUCTION



249 Western Avenue
Augusta, ME 04330

PROJECT NO: 443269



CMW DESIGNED
CMW DRAWN
PMM CHECKED
APPROVED
REVIEW 1
REVIEW 2

MILL POINT SOLAR I PROJECT
CONNECTGEN MONTGOMERY COUNTY LLC
SITE AND GRADING PLAN

GLEN NEW YORK

01/15/2024
DATE
1" = 100'
SCALE



MPS-C-102-26

REV. D

REV	DESCRIPTION	DATE	DES	CHK	APP
D	RE-ISSUED FOR 94-C DEFICIENCY SUPPLEMENT	07/25/2024	CMW	PMM	PMM
C	REVISED PER ORES REVIEW COMMENTS	06/28/2024	CMW	PMM	PMM
B	ISSUED FOR 94-C DEFICIENCY SUPPLEMENT	05/31/2024	CMW	PMM	PMM
A	ISSUED FOR 94-C	01/15/2024	CMW	PMM	PMM